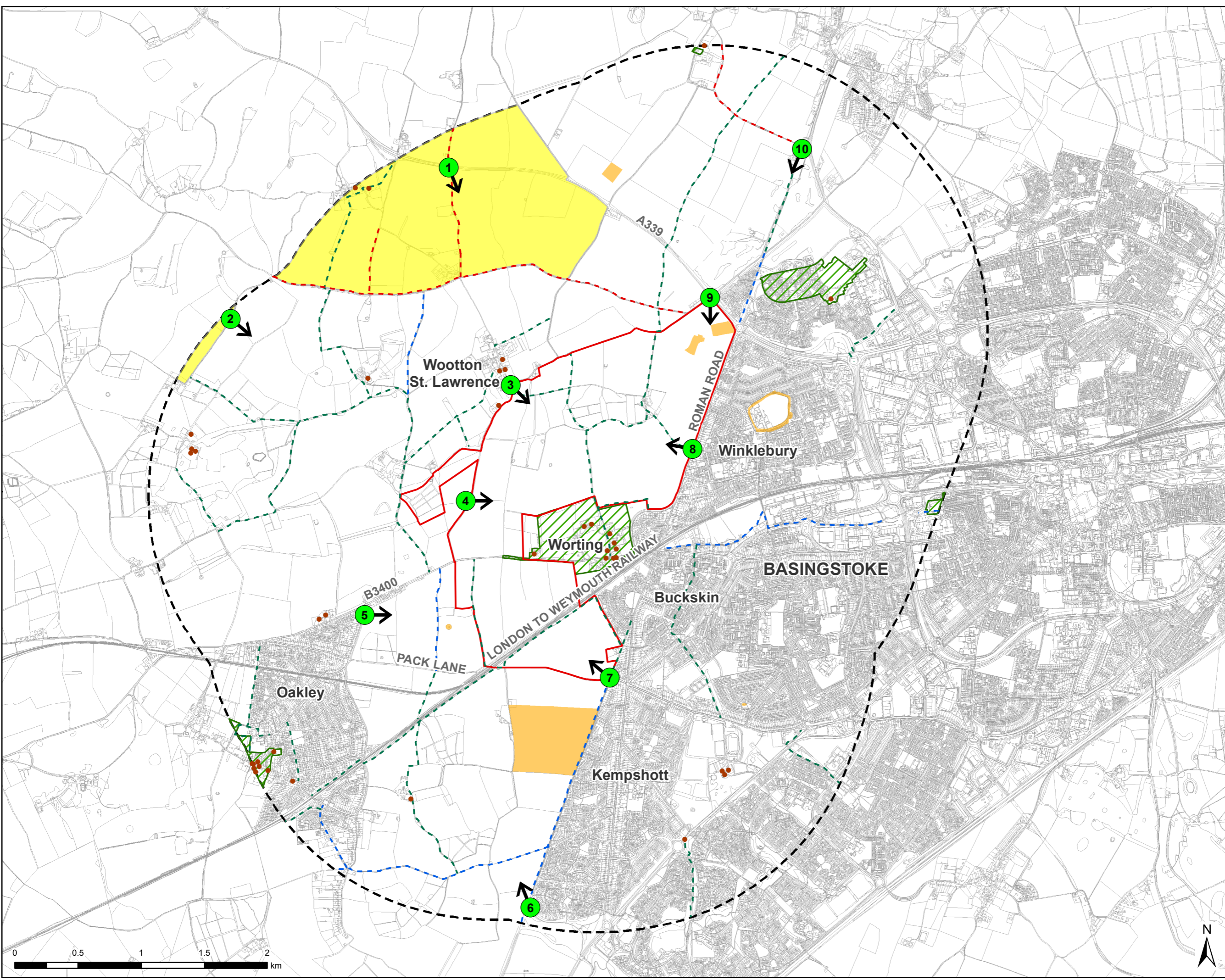


Plot Date: 24 Sep 2013
 File Name: h:\5004 - Information Systems\47066341 Manydown Basingstoke project_files\MXD\sl_Landscape\Manydown_2029 Study Area and Site Context.mxd



LEGEND

- Manydown 2029 Site
- Study Area
- Listed Buildings
- ↑ Viewpoints
- Public Right of Way
- Bridleway
- Byway
- Conservation Areas
- Scheduled Ancient Monuments
- Areas of Outstanding Natural Beauty (AONB)

Copyright
 © Crown Copyright and database rights 2013.
 All rights reserved. HCC 100019180.
 Reproduced from Ordnance Survey digital map data
 © Crown copyright 2013. All rights reserved.
 Licence number 0100031673.
 © Natural England material is reproduced with the permission of Natural England 2012.
 © English Heritage 2013.

Revision Details	By	Check	Date	Suffix
Purpose of Issue: FINAL				
Client: BASINGSTOKE AND DEANE BOROUGH COUNCIL AND HAMPSHIRE COUNTY COUNCIL				
Project Title: MANYDOWN LOCAL PLAN SUBMISSION - GREEN INFRASTRUCTURE & LANDSCAPE STRATEGY				
Drawing Title: MANYDOWN 2029 STUDY AREA AND SITE CONTEXT				

Drawn TG	Checked KW	Approved KW	Date 29/08/2013
URS Internal Project No. 47066341		Scale @ A3 1:27,500	

This document has been prepared in accordance with the scope of URS' appointment with its client and is subject to the terms of that appointment. URS accepts no liability for any use of this document other than by its client and only for the purposes for which it was prepared and provided. Only written dimensions shall be used.
 © URS Infrastructure & Environment UK Limited

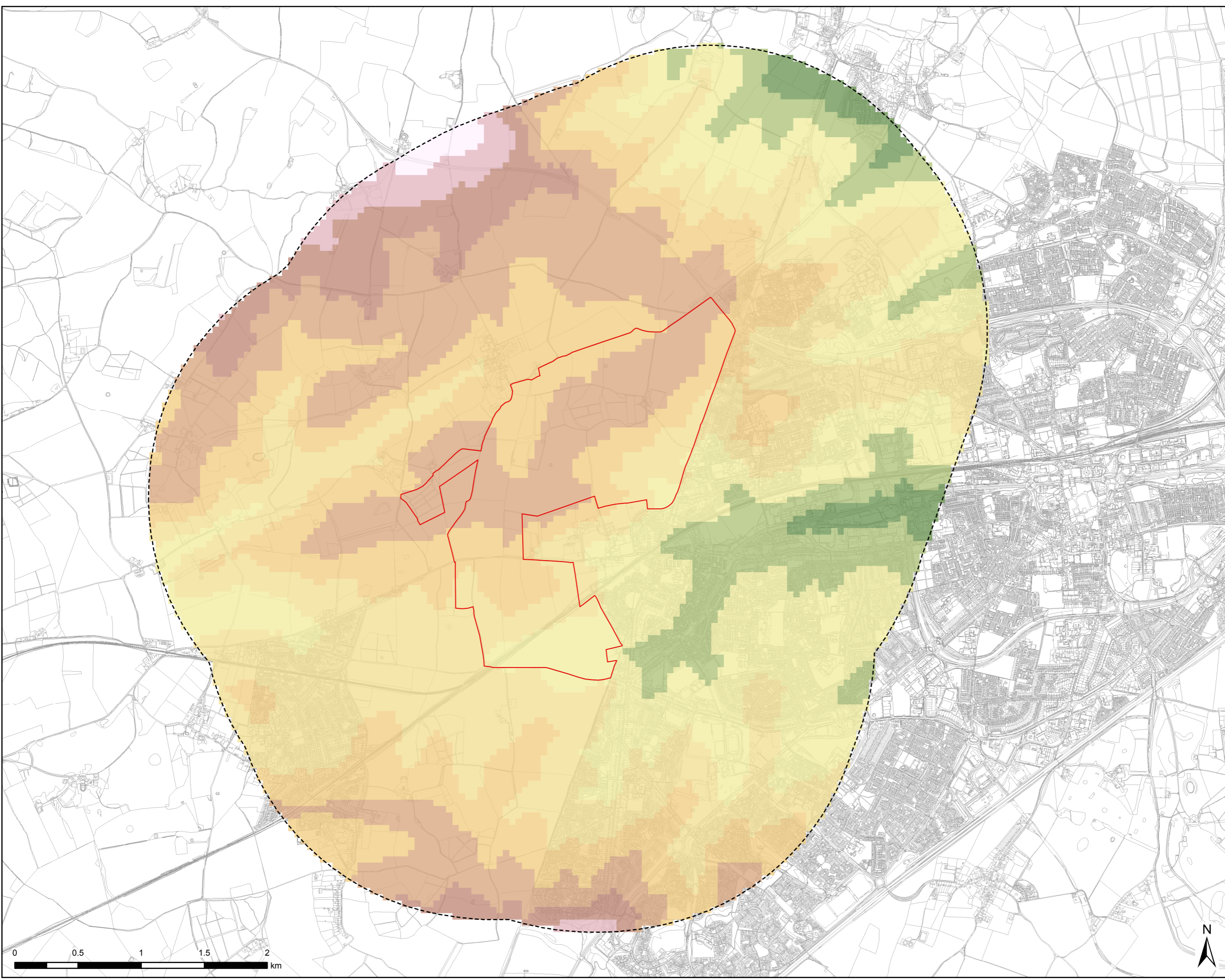
URS Infrastructure & Environment UK Limited
 South House
 Alençon Link, Basingstoke
 Hampshire, RG21 7PP
 Telephone (01256) 310200
 Fax (01256) 310201
 www.ursglobal.com



Drawing Number	Rev
Figure 1	



Plot Date: 02 Aug 2013
 File Name: I:\5004 - Information Systems\47066341 Manydown Basingstoke project_files\MXD\slandscapel\Topography.mxd



LEGEND

Manydown 2029 Site

Study Area

Elevation (m)

- 83 - 90
- 90 - 100
- 100 - 110
- 110 - 120
- 120 - 130
- 130 - 140
- 140 - 150
- 150 - 160
- 160 - 167

Copyright
 © Crown Copyright and database rights 2013.
 All rights reserved. HCC 100019180.

--	--	--	--	--

Revision Details	By	Check	Date	Suffix
------------------	----	-------	------	--------

Purpose of Issue: **FINAL**

Client: **BASINGSTOKE AND DEANE BOROUGH COUNCIL AND HAMPSHIRE COUNTY COUNCIL**

Project Title: **MANYDOWN LOCAL PLAN SUBMISSION - GREEN INFRASTRUCTURE & LANDSCAPE STRATEGY**

Drawing Title: **TOPOGRAPHY**

Drawn TG	Checked KW	Approved KW	Date 02/08/2013
URS Internal Project No. 47066341		Scale @ A3 1:27,500	

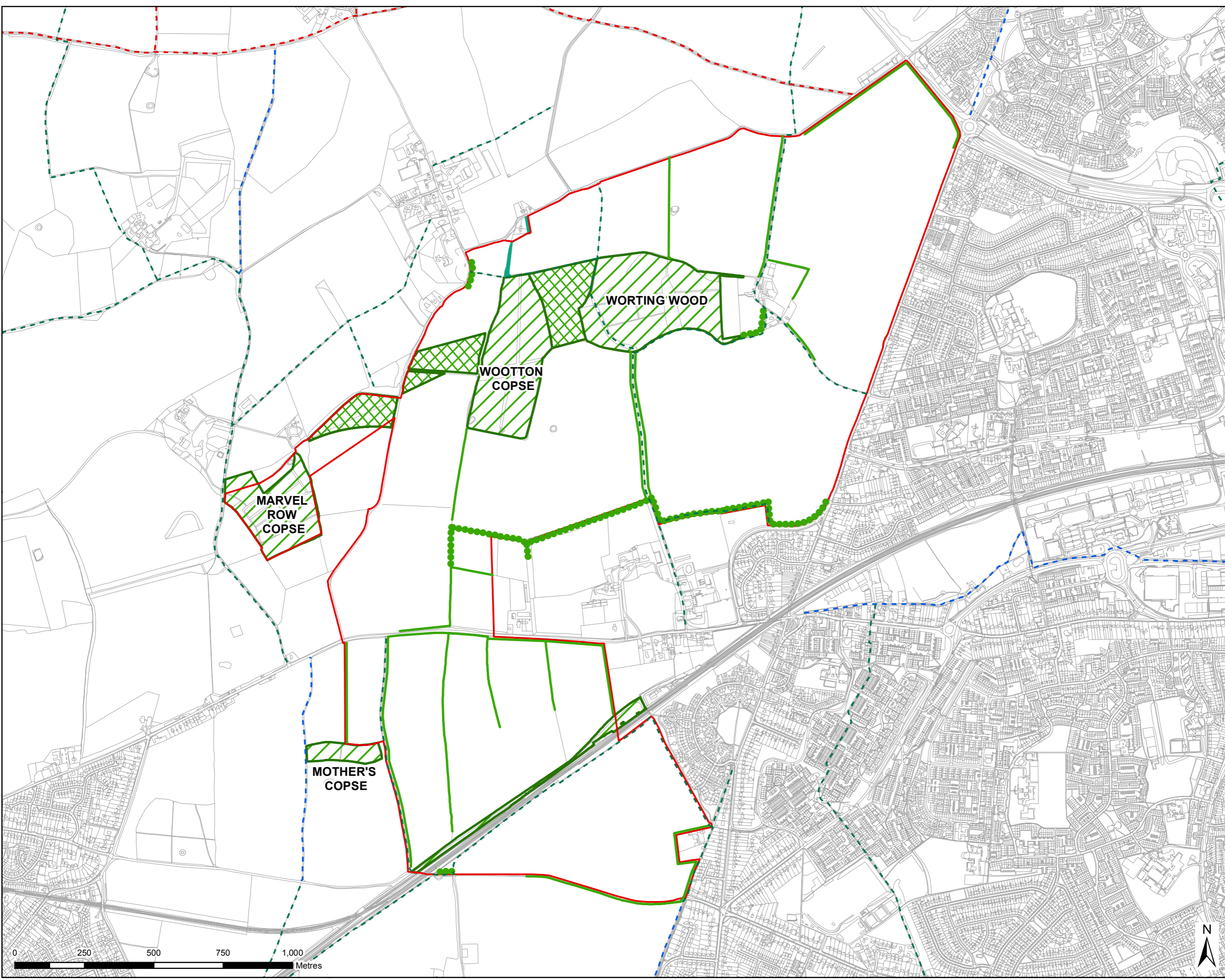
This document has been prepared in accordance with the scope of URS' appointment with its client and is subject to the terms of that appointment. URS accepts no liability for any use of this document other than by its client and only for the purposes for which it was prepared and provided. Only written dimensions shall be used.
 © URS Infrastructure & Environment UK Limited

URS Infrastructure & Environment UK Limited
 South House
 Alençon Link, Basingstoke
 Hampshire, RG21 7PP
 Telephone (01256) 310200
 Fax (01256) 310201
 www.ursglobal.com



Drawing Number	Rev
Figure 2	

Plot Date: 02 Aug 2013
 File Name: I:\5004 - Information Systems\47066341 Manydown Basingstoke project_files\MXD\slandscape\Existing Site Vegetation and Public Rights of Way.mxd



LEGEND

- Manydown 2029 Site
- Public Right of Way
- Bridleway
- Byway
- Individual Trees
- Hedgerow
- Established woodland
- New woodland
- Scrub

Copyright
 © Crown Copyright and database rights 2013.
 All rights reserved. HCC 100019180.

Revision Details	By Check	Check Date	Suffix
Purpose of Issue			
FINAL			

Client **BASINGSTOKE AND DEANE BOROUGH COUNCIL AND HAMPSHIRE COUNTY COUNCIL**

Project Title
MANYDOWN LOCAL PLAN SUBMISSION - GREEN INFRASTRUCTURE & LANDSCAPE STRATEGY

Drawing Title
EXISTING SITE VEGETATION AND PUBLIC RIGHTS OF WAY

Drawn TG	Checked KW	Approved KW	Date 02/08/2013
URS Internal Project No. 47066341		Scale @ A3 1:12,500	

This document has been prepared in accordance with the scope of URS' appointment with its client and is subject to the terms of that appointment. URS accepts no liability for any use of this document other than by its client and only for the purposes for which it was prepared and provided. Only written dimensions shall be used.
 © URS Infrastructure & Environment UK Limited

URS Infrastructure & Environment UK Limited
 South House
 Alençon Link, Basingstoke
 Hampshire, RG21 7PP
 Telephone (01256) 310200
 Fax (01256) 310201
 www.ursglobal.com

Drawing Number **Figure 3** Rev





View A – Remnant Hedgerows along Wootton St. Lawrence Road



View B – Tall Mature Hedgerows either side of Footpath linking Worting and Worting Wood



View C – Enclosed Woodland Landscape of Worting Wood



View D – Open Landscape of Pack Lane

--	--	--	--

Revision Details	By Check	Check Date	Suffix
------------------	-------------	---------------	--------

Purpose of Issue	FINAL
------------------	-------

Client	BASINGSTOKE AND DEANE BOROUGH COUNCIL AND HAMPSHIRE COUNTY COUNCIL
--------	--

Project Title	MANYDOWN LOCAL PLAN SUBMISSION - GREEN INFRASTRUCTURE & LANDSCAPE STRATEGY
---------------	---

Drawing Title	PHOTOGRAPHS OF EXISTING VEGETATION
---------------	---------------------------------------

Drawn SW	Checked KW	Approved KW	Date 01.08.2013
-------------	---------------	----------------	--------------------

URS Internal Project Number 47066341	Scale @ A3 NTS
---	-------------------

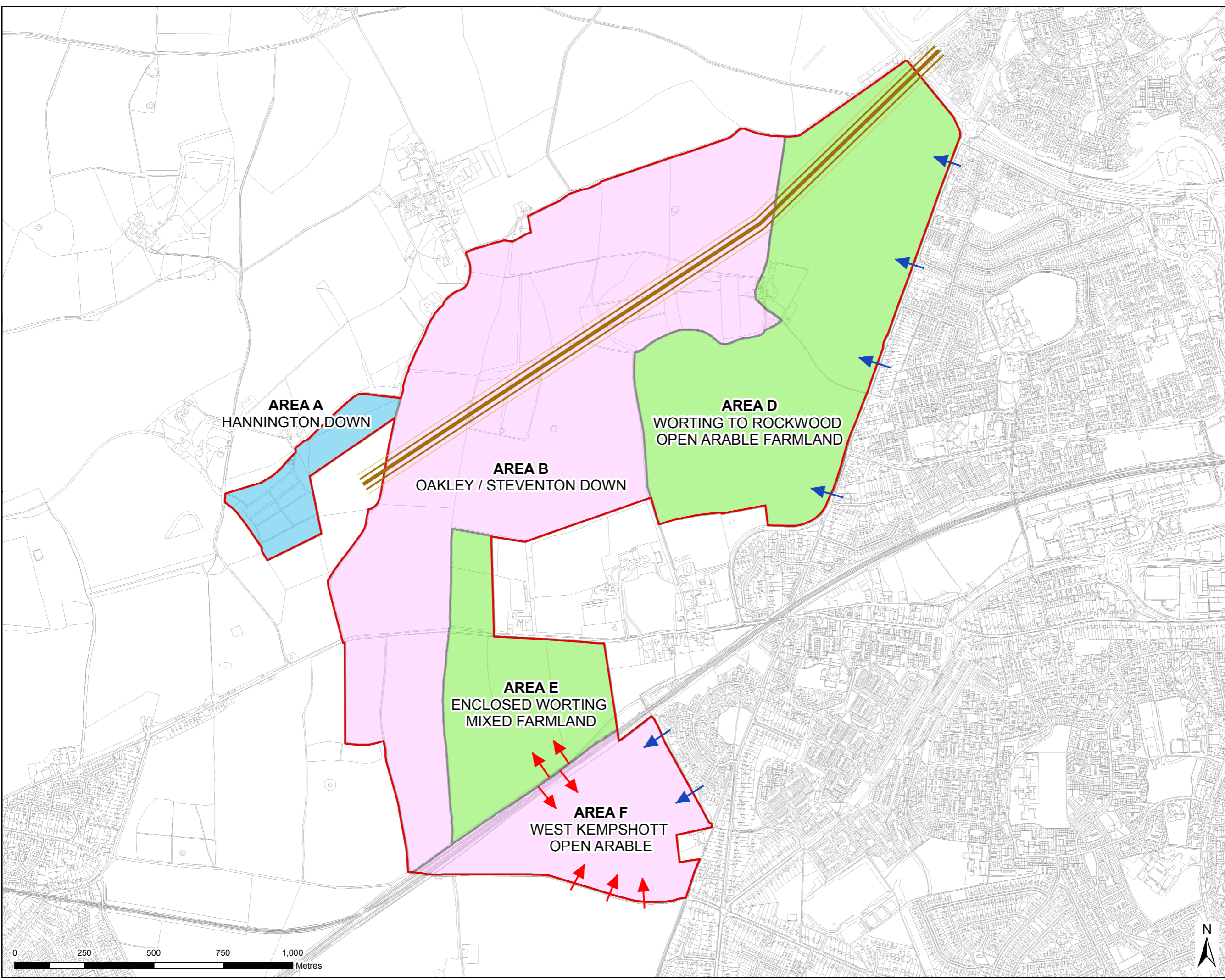
This document has been prepared in accordance with the scope of URS' appointment with its client and is subject to the terms of that appointment. URS accepts no liability for any use of this document other than by its client and only for the purposes for which it was prepared and provided. Only written dimensions shall be used.
© URS Infrastructure & Environment UK Limited

URS Infrastructure & Environment UK Limited
 Scott House
 Alesgon Link, Basingstoke
 Hampshire, RG21 7PP
 Telephone (01256) 310200
 Fax (01256) 310201
 www.ursglobal.com



Drawing Number Figure 4	Rev
----------------------------	-----

Plot Date: 29 Aug 2013
 File Name: I:\5004 - Information Systems\47066341 Manydown Basingstoke project_files\MXD\sl_landscape\landscape Capacity and Visual Analysis.mxd



LEGEND

- Manydown 2029 Site
- Landscape Capacity Study 2010: Site Options**
- Low
- Medium / low
- Medium
- Visual Analysis**
- ▶ Open views from residential areas
- ▶ Panoramic views away from the ridgeline
- Ridgeline

Copyright
 © Crown Copyright and database rights 2013.
 All rights reserved. HCC 100019180.

Revision Details	By	Check	Date	Suffix
Purpose of Issue FINAL				

Client **BASINGSTOKE AND DEANE BOROUGH COUNCIL AND HAMPSHIRE COUNTY COUNCIL**

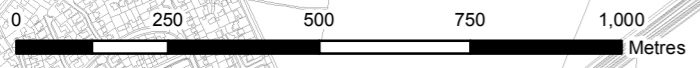
Project Title
MANYDOWN LOCAL PLAN SUBMISSION - GREEN INFRASTRUCTURE & LANDSCAPE STRATEGY

Drawing Title
LANDSCAPE CAPACITY AND VISUAL ANALYSIS

Drawn TG	Checked KW	Approved KW	Date 02/08/2013
URS Internal Project No. 47066341		Scale @ A3 1:12,500	

This document has been prepared in accordance with the scope of URS' appointment with its client and is subject to the terms of that appointment. URS accepts no liability for any use of this document other than by its client and only for the purposes for which it was prepared and provided. Only written dimensions shall be used.
 © URS Infrastructure & Environment UK Limited

URS Infrastructure & Environment UK Limited
 South House
 Alençon Link, Basingstoke
 Hampshire, RG21 7PP
 Telephone (01256) 310200
 Fax (01256) 310201
 www.ursglobal.com



Drawing Number **Figure 5** Rev



View 1 – View from layby on A339 looking south-east



View 2 – View from Hook Lane looking south-east

--	--	--	--

Amended following client comment	GW	30.08.13	A
Revision Details	By KW	Check Date	Suffix

Purpose of Issue
FINAL

Client
**BASINGSTOKE AND DEANE
BOROUGH COUNCIL AND
HAMPSHIRE COUNTY COUNCIL**

Project Title
**MANYDOWN LOCAL PLAN
SUBMISSION - GREEN
INFRASTRUCTURE & LANDSCAPE
STRATEGY**

Drawing Title
VIEWS 1 AND 2

Drawn SW	Checked KW	Approved KW	Date 01.08.2013
-------------	---------------	----------------	--------------------

URS Internal Project Number 47066341	Scale @ A3 NTS
---	-------------------

This document has been prepared in accordance with the scope of URS' appointment with its client and is subject to the terms of that appointment. URS accepts no liability for any use of this document other than by its client and only for the purposes for which it was prepared and provided. Only written dimensions shall be used.
© URS Infrastructure & Environment UK Limited

URS Infrastructure & Environment UK Limited
Scott House
Aldington Link, Basingstoke
Hampshire, RG21 7PP
Telephone (01256) 310200
Fax (01256) 310201
www.ursglobal.com



Drawing Number Figure 6	Rev A
-----------------------------------	-----------------



View 3 - View from Wootton St. Lawrence looking south-east



View 4 - Panoramic view from Wootton St. Lawrence Road

Amended following client comment				GW	30.08.13	A
Revision Details				By KW	Check Date	Suffix
Purpose of Issue						
FINAL						
Client						
BASINGSTOKE AND DEANE BOROUGH COUNCIL AND HAMPSHIRE COUNTY COUNCIL						
Project Title						
MANYDOWN LOCAL PLAN SUBMISSION - GREEN INFRASTRUCTURE & LANDSCAPE STRATEGY						
Drawing Title						
VIEWS 3 AND 4						
Drawn SW	Checked KW	Approved KW	Date 01.08.2013			
URS Internal Project Number 47066341		Scale @ A3 NTS				
<small>This document has been prepared in accordance with the scope of URS' appointment with its client and is subject to the terms of that appointment. URS accepts no liability for any use of this document other than by its client and only for the purposes for which it was prepared and provided. Only written dimensions shall be used. © URS Infrastructure & Environment UK Limited</small>						
<small>URS Infrastructure & Environment UK Limited Scott House Aldington Link, Basingstoke Hampshire, RG21 7PP Telephone (01256) 310200 Fax (01256) 310201 www.ursglobal.com</small>						
Drawing Number						Rev
Figure 7						A





View 5 – View from Fox Lane, Oakley looking east



View 6 – View from Roman Road, Kempshott looking north-west

Amended following client comment				GW	30.08.13	A
Revision Details				By Check	Check Date	Suffix
Purpose of Issue						
FINAL						
Client						
BASINGSTOKE AND DEANE BOROUGH COUNCIL AND HAMPSHIRE COUNTY COUNCIL						
Project Title						
MANYDOWN LOCAL PLAN SUBMISSION - GREEN INFRASTRUCTURE & LANDSCAPE STRATEGY						
Drawing Title						
VIEWS 5 AND 6						
Drawn SW	Checked KW	Approved KW	Date			
			01.08.2013			
URS Internal Project Number				Scale @ A3		
47066341				NTS		
<small>This document has been prepared in accordance with the scope of URS' appointment with its client and is subject to the terms of that appointment. URS accepts no liability for any use of this document other than by its client and only for the purposes for which it was prepared and provided. Only written dimensions shall be used. © URS Infrastructure & Environment UK Limited</small>						
<small>URS Infrastructure & Environment UK Limited Scott House Alegon Link, Basingstoke Hampshire, RG21 7PP Telephone (01256) 310200 Fax (01256) 310201 www.ursglobal.com</small>						
Drawing Number						Rev
Figure 8						A





View 7 – View from Pack Lane looking north-west



View 8 – View from Roman Road north-west

--	--	--	--

Amended following client comment	GW	30.08.13	A
Revision Details	By KW	Check Date	Suffix

Purpose of Issue
FINAL

Client
**BASINGSTOKE AND DEANE
BOROUGH COUNCIL AND
HAMPSHIRE COUNTY COUNCIL**

Project Title
**MANYDOWN LOCAL PLAN
SUBMISSION - GREEN
INFRASTRUCTURE & LANDSCAPE
STRATEGY**

Drawing Title
VIEWS 7 AND 8

Drawn SW	Checked KW	Approved KW	Date 01.08.2013
-------------	---------------	----------------	--------------------

URS Internal Project Number
47066341

Scale @ A3
NTS

This document has been prepared in accordance with the scope of URS' appointment with its client and is subject to the terms of that appointment. URS accepts no liability for any use of this document other than by its client and only for the purposes for which it was prepared and provided. Only written dimensions shall be used.
© URS Infrastructure & Environment UK Limited

URS Infrastructure & Environment UK Limited
Scott House
Aldington Link, Basingstoke
Hampshire, RG21 7PP
Telephone (01256) 310200
Fax (01256) 310201
www.ursglobal.com



Drawing Number Figure 9	Rev A
-----------------------------------	-----------------



View 9 – View from A339/Wootton St. Lawrence Road Junction looking south



View 10 – View from Public Right of Way, Stokes Lane looking south

Amended following client comment	GW KW	30.08.13	A
Revision Details	By Check	Check Date	Suffix
Purpose of Issue	FINAL		
Client	BASINGSTOKE AND DEANE BOROUGH COUNCIL AND HAMPSHIRE COUNTY COUNCIL		
Project Title	MANYDOWN LOCAL PLAN SUBMISSION - GREEN INFRASTRUCTURE & LANDSCAPE STRATEGY		
Drawing Title	VIEWS 9 AND 10		
Drawn SW	Checked KW	Approved KW	Date 01.08.2013
URS Internal Project Number 47066341		Scale @ A3 NTS	

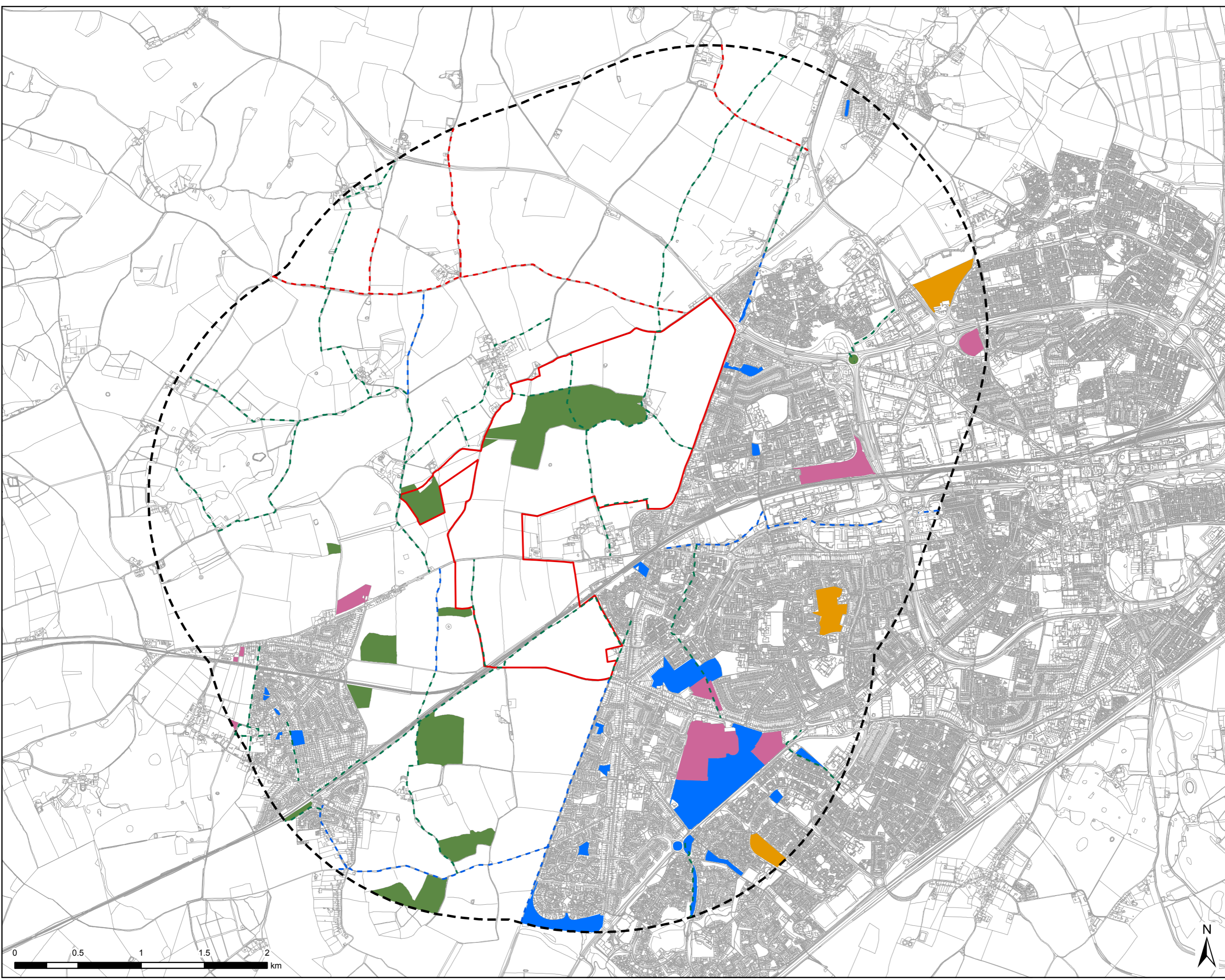
This document has been prepared in accordance with the scope of URS' appointment with its client and is subject to the terms of that appointment. URS accepts no liability for any use of this document other than by its client and only for the purposes for which it was prepared and provided. Only written dimensions shall be used.
© URS Infrastructure & Environment UK Limited

URS Infrastructure & Environment UK Limited
Scott House
Aldington Link, Basingstoke
Hampshire, RG21 7FP
Telephone (01256) 310200
Fax (01256) 310201
www.ursglobal.com



Drawing Number Figure 10	Rev A
-----------------------------	----------

Plot Date: 30 Aug 2013
 File Name: I:\5004 - Information Systems\47066341 Manydown Basingstoke project_files\MXD\sl\landscape\Existing Green Infrastructure and Public Rights of Way.mxd



LEGEND

- Manydown 2029 Site
- Study Area
- Public Right of Way
- Bridleway
- Byway

**Existing Green Infrastructure
(Information Adapted from 'Towards
a Green Infrastructure Strategy for
Basingstoke and Deane 2012')**

- Accessible Natural Green Space
- Amenity Green Space
- Recreation Grounds and Playing Fields
- Parks and Gardens

Copyright
 © Crown Copyright and database rights 2013.
 All rights reserved. HCC 100019180.

Revision Details	By Check	Check Date	Suffix
Purpose of Issue FINAL			
Client BASINGSTOKE AND DEANE BOROUGH COUNCIL AND HAMPSHIRE COUNTY COUNCIL			
Project Title MANYDOWN LOCAL PLAN SUBMISSION - GREEN INFRASTRUCTURE & LANDSCAPE STRATEGY			
Drawing Title EXISTING GREEN INFRASTRUCTURE AND PUBLIC RIGHTS OF WAY			
Drawn TG	Checked KW	Approved KW	Date 05/08/2013
URS Internal Project No. 47066341		Scale @ A3 1:27,500	
<small>This document has been prepared in accordance with the scope of URS' appointment with its client and is subject to the terms of that appointment. URS accepts no liability for any use of this document other than by its client and only for the purposes for which it was prepared and provided. Only written dimensions shall be used. © URS Infrastructure & Environment UK Limited</small>			
<small>URS Infrastructure & Environment UK Limited South House Alençon Link, Basingstoke Hampshire, RG21 7PP Telephone (01256) 310200 Fax (01256) 310201 www.ursglobal.com</small>			
Drawing Number Figure 11			Rev

