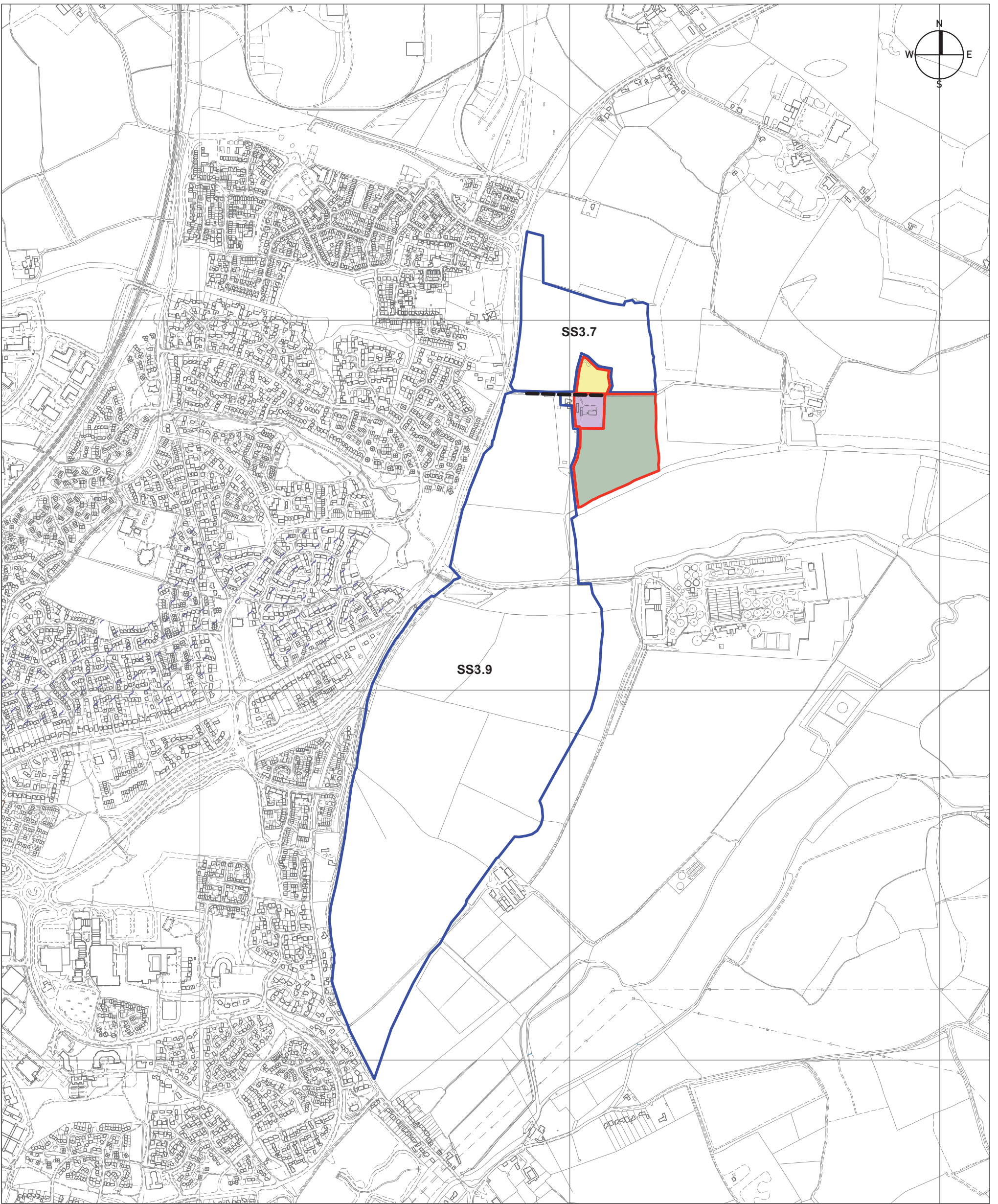








Copyright Pegasus Planning Group Ltd. Crown copyright. All rights reserved. Ordnance Survey Copyright Licence number: 100042093. Promap Licence number: 100020449. EmapSite Licence number: 0100031673. Standard OS licence rights conditions apply. Pegasus accepts no liability for any use of this document other than for its original purpose, or by the original client, or following Pegasus' express agreement to such use. T:01285 541717 www.pegasusppg.co.uk



PROPOSED ALLOCATIONS - BASED ON BASINGSTOKE & DEANE SUBMISSION LOCAL PLAN (OCTOBER 2014)

- | | | | | | |
|---|---------------------------|---|-----------------------------------|---|-----------------------------------|
|  SS3.7 | SS3.7 REDLANDS |  | OMISSION SITE SOL008 - 'REDLANDS' |  | REDLANDS HOUSE |
|  SS3.9 | SS3.9 EAST OF BASINGSTOKE |  | RETAINED RIGHT OF ACCESS |  | LAND SOUTH EAST OF REDLANDS HOUSE |

LAND AT REDLANDS, BASINGSTOKE

