





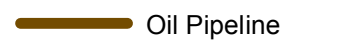
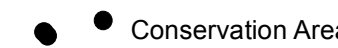


© Crown copyright and database rights 2013 Ordnance Survey LA100019356

Key

-  Site Allocation Boundary
-  Country Park
-  Listed Buildings
-  Proposed Strategic Gaps
-  Site of Importance for Nature Conservation
-  Area of Outstanding Natural Beauty
-  Oil Pipeline
-  Conservation Area