



Hampshire Biodiversity  
Information Centre

Ms Marian Dain  
Chair  
Ecchinswell, Sydmonton & Bishops Green Parish Council

HBIC  
1<sup>st</sup> Floor  
Elizabeth II Court West,  
The Castle,  
Winchester  
SO23 8UD.

Tel 0370 779 8805

enquiries.hbic@hants.gov.uk  
Website: [Homepage](#)

Our ref: 10785

Date: 06 July 2022

Dear Ms Dain,

**RE: ECOLOGICAL DATA SEARCH: ECCHINSWELL, SYDMONTON & BISHOPS GREEN PARISH COUNCIL**

*sharing*

Thank you for contacting us on 29 June 2022 expressing your interest in the above data search. Please find attached:

1. 2 maps showing Sites of Special Scientific Interest (SSSIs), Sites of Importance for Nature Conservation (SINCs) Road Verges of Ecological Importance (RVEI) and sites that appear on the Hampshire Ancient Woodland Inventory within your 200m area of interest. There are no other statutory or non-statutory designated sites within your search area other than those shown on the map attached.
2. A table listing the SINCs within your area of interest and their qualifying criteria. To view the designation criteria for these please follow this link: [Criteria for SINCs in Hampshire](#)
3. A table listing the RVEIs within your 200m area of interest and their mowing regimes. For further details on this scheme please follow this link: [RVEIs in Hampshire](#)
4. A spreadsheet of species records containing the following sheets: (Please contact HBIC if further details are required for any of these records)
  - Any Protected and Notable Species currently on the HBIC database found within the vicinity of your 200m search area.
  - Any Hampshire Noteworthy Species currently on the HBIC database found within the vicinity of your 200m search area.
  - Any Invasive Non-native Species currently on the HBIC database found within the vicinity of your 200m search area.
5. 2 maps showing Priority Habitat information within your 200m area of interest. Click here for the [legend](#)
6. 2 maps showing Broad Habitat information within your 200m area of interest. Click here for the [legend](#)
7. 2 maps showing the 'Ecological Network Mapping' within your 200m area of interest. Information about this can be found at point 7 on our website [here](#).

*information*

*about*

*Hampshire's*

*wildlife*

Please note the following points:

- The attached maps contain some areas with no designation. This may be due to the fact that we currently do not hold any ecological survey information on these areas of land. It should not be taken to mean that there is no ecological interest present.
- The boundaries for statutory sites have been provided to HBIC, by Natural England, as digital data. The digital data is indicative not definitive. Paper maps produced by Natural England at the time the sites were designated show the official site boundaries.
- HBIC do not currently hold species information for certain taxonomic groups. The main datasets which have been included are listed on the first sheet of the species spreadsheet provided. If you need to confirm how comprehensive the provided records are, please contact HBIC.
- The Hampshire Inventory of Ancient Woodland is a provisional inventory that was published in 1995 by Hampshire County Council on behalf of English Nature (as Natural England were previously known). Sites that appear on the Inventory are over 2 hectares and include ancient semi-natural woodland and ancient replanted woodland.
- The location of species records are based on [Ordnance Survey National Grid References](#), click here to view an explanatory note on this system.
- The data supplied to you is subject to our [Data Users Declaration](#) (click to view) which you read and agreed to when you submitted your data request form.
- The Recording Societies would be very grateful for copies of any species records you make in Hampshire, just add your sightings directly onto Living record [www.Livingrecord.net](http://www.Livingrecord.net) where they will be picked up. Click [here](#) for a full list of the recording groups in Hampshire.
- The caveats and statuses of each Priority Habitat are explained in the [Annual Monitoring Report](#).

If you require any further information or have any additional queries, please do not hesitate to contact me.

Yours sincerely

Lizzy Peat MCIEEM

**Ecologist**

direct line: 03707 798805 / email: [lizzy.peat@hants.gov.uk](mailto:lizzy.peat@hants.gov.uk)

## **Appendix L Index**

A 10785 Covering Letter

B HBIC Maps

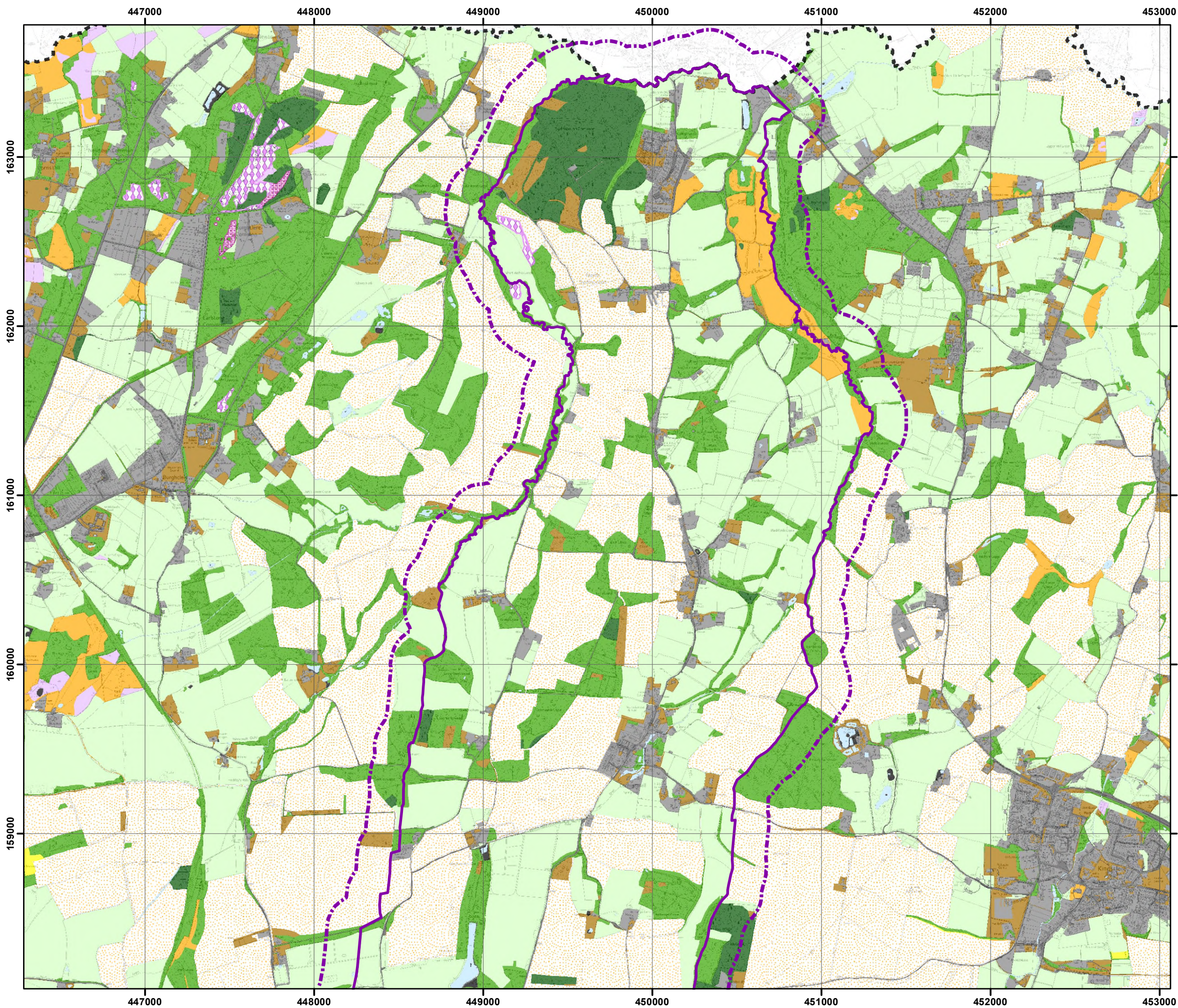
C 10785 Details of SINCS

D 10785 Details of RVEIs

E 10785 Combined Species lists – multi-tab Excel Workbook

F Review of HBIC data vs Appendices J K S

G HBIC Maps of 11 Proposed Green Corridors



Hampshire Biodiversity  
Information Centre

**HBIC Ref: 10785**




**Broad habitats within 200m  
of Ecchinswell, Sydmonton  
& Bishops Green Parish:**

**NORTH, Map 1 of 2**

Some Habitats may overlap.  
Please see 'UK Broad Habitats  
Legend' for full Legend, there  
is a link to this within  
your covering letter

(see explanatory note for details of  
the origin and accuracy of this data)

**Legend**

-  Hampshire County Boundary
-  200m Search Area
-  Ecchinswell, Sydmonton & Bishops Green Parish

Created: 05/07/2022

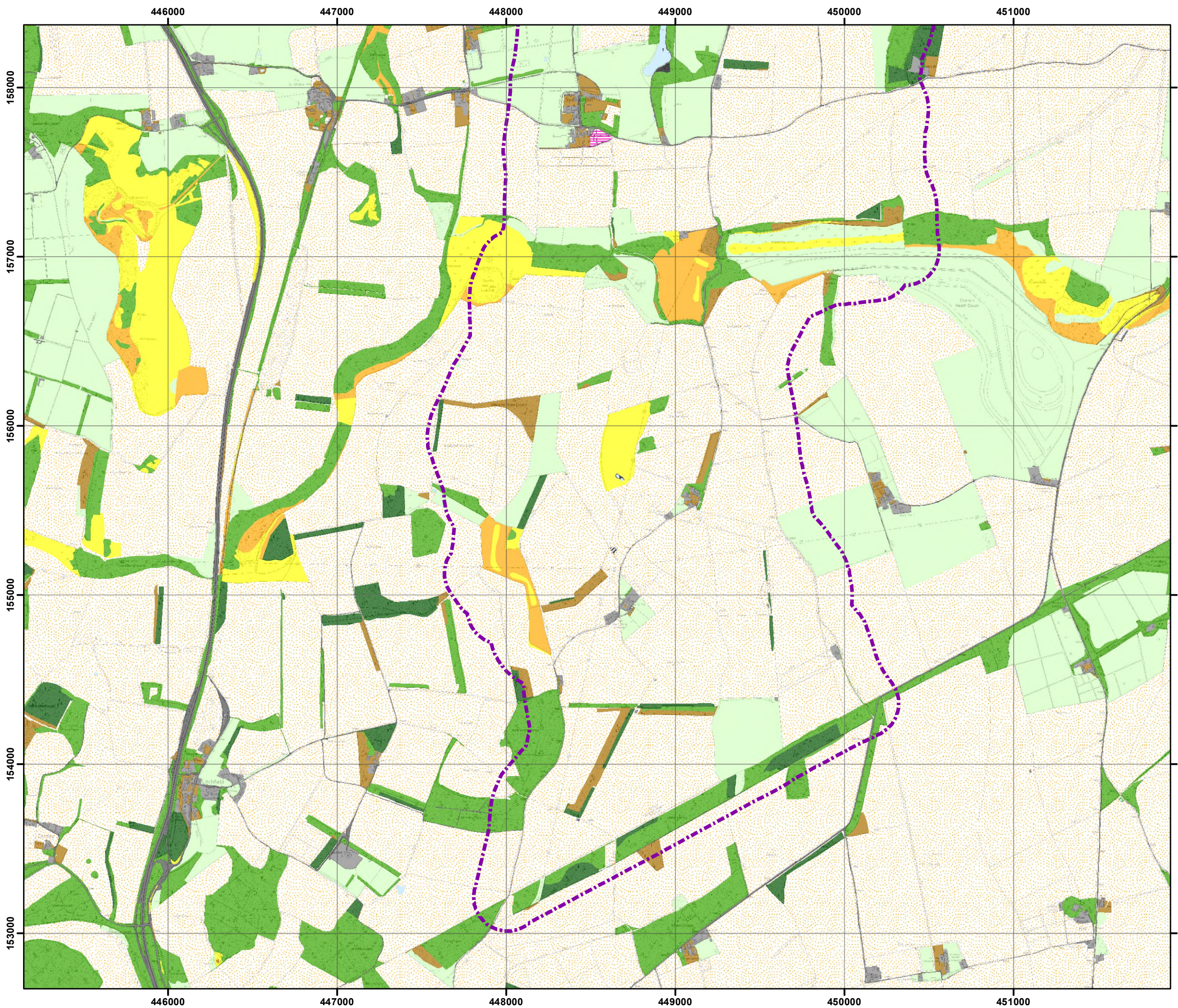
Scale at A3: 1:21,000



Your licence to re-use expires on 05/07/2023



© Crown copyright and database rights 2022 Ordnance  
Survey 100019180. Use of this data is subject to terms  
and conditions.





Hampshire Biodiversity  
Information Centre  
**HBIC Ref: 10785**

**Broad habitats within 200m  
of Ecchinswell, Sydmonton  
& Bishops Green Parish:**  
**SOUTH, Map 2 of 2**

Some Habitats may overlap.  
Please see 'UK Broad Habitats  
Legend' for full Legend, there  
is a link to this within  
your covering letter

(see explanatory note for details of  
the origin and accuracy of this data)

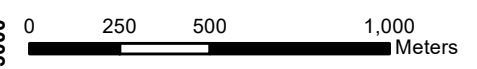
**Legend**

-  200m Search Area
-  Ecchinswell, Sydmonton & Bishops Green Parish

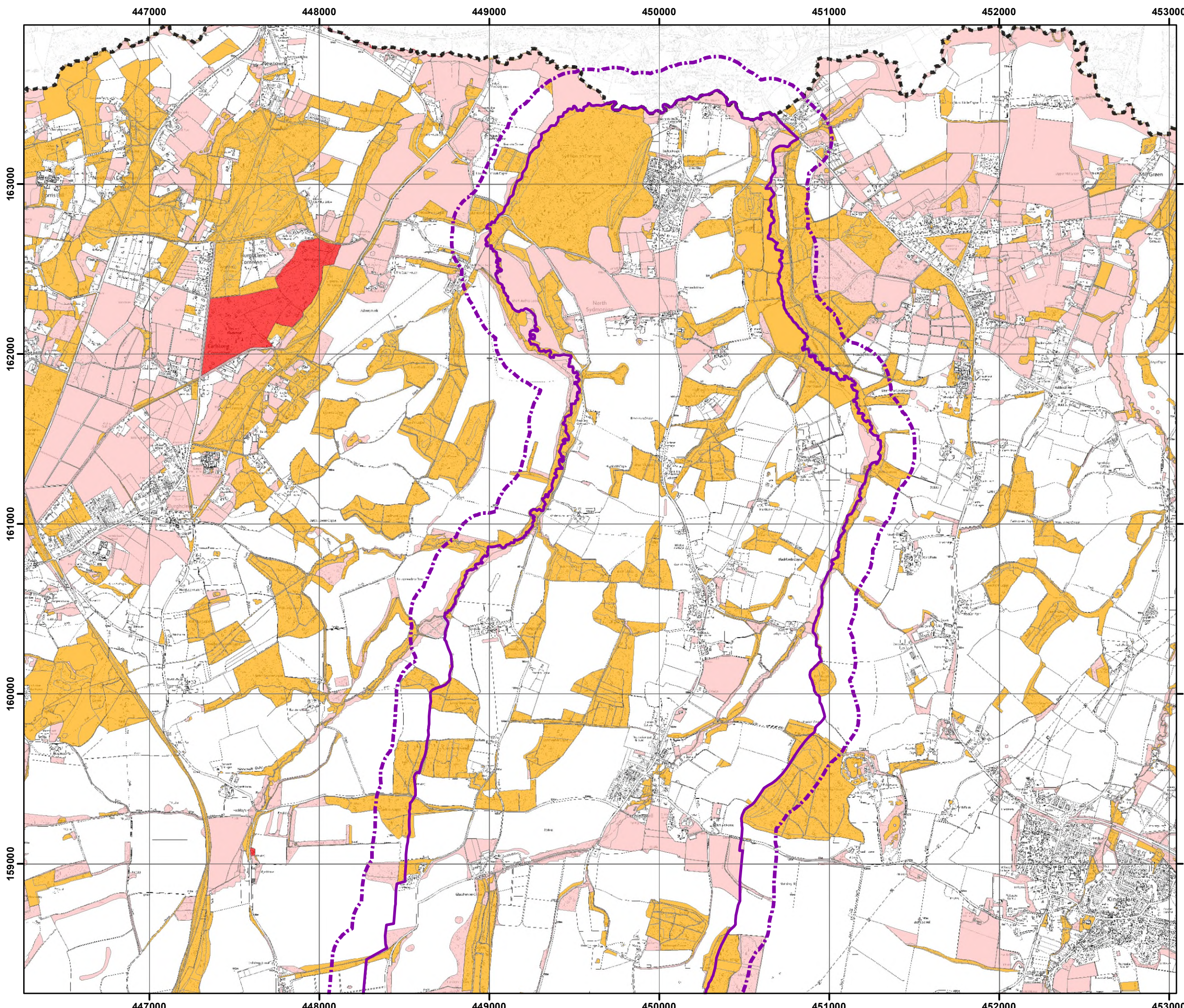
Created: 05/07/2022  
Scale at A3: 1:21,000



Your licence to re-use expires on 05/07/2023



© Crown copyright and database rights 2022 Ordnance  
Survey 100019180. Use of this data is subject to terms  
and conditions.









Hampshire Biodiversity  
Information Centre

**HBIC Ref: 10785**

**Ecological Network  
Mapping within 200m of  
Ecchinswell, Sydmonton &  
Bishops Green Parish:**

**NORTH Map 1 of 2**

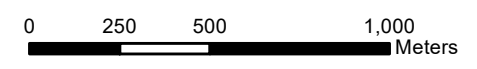
**Legend**

-  Hampshire County Boundary
-  200m Search Area
-  Ecchinswell, Sydmonton & Bishops Green Parish
-  Core Statutory
-  Core Non-statutory
-  Network Opportunities

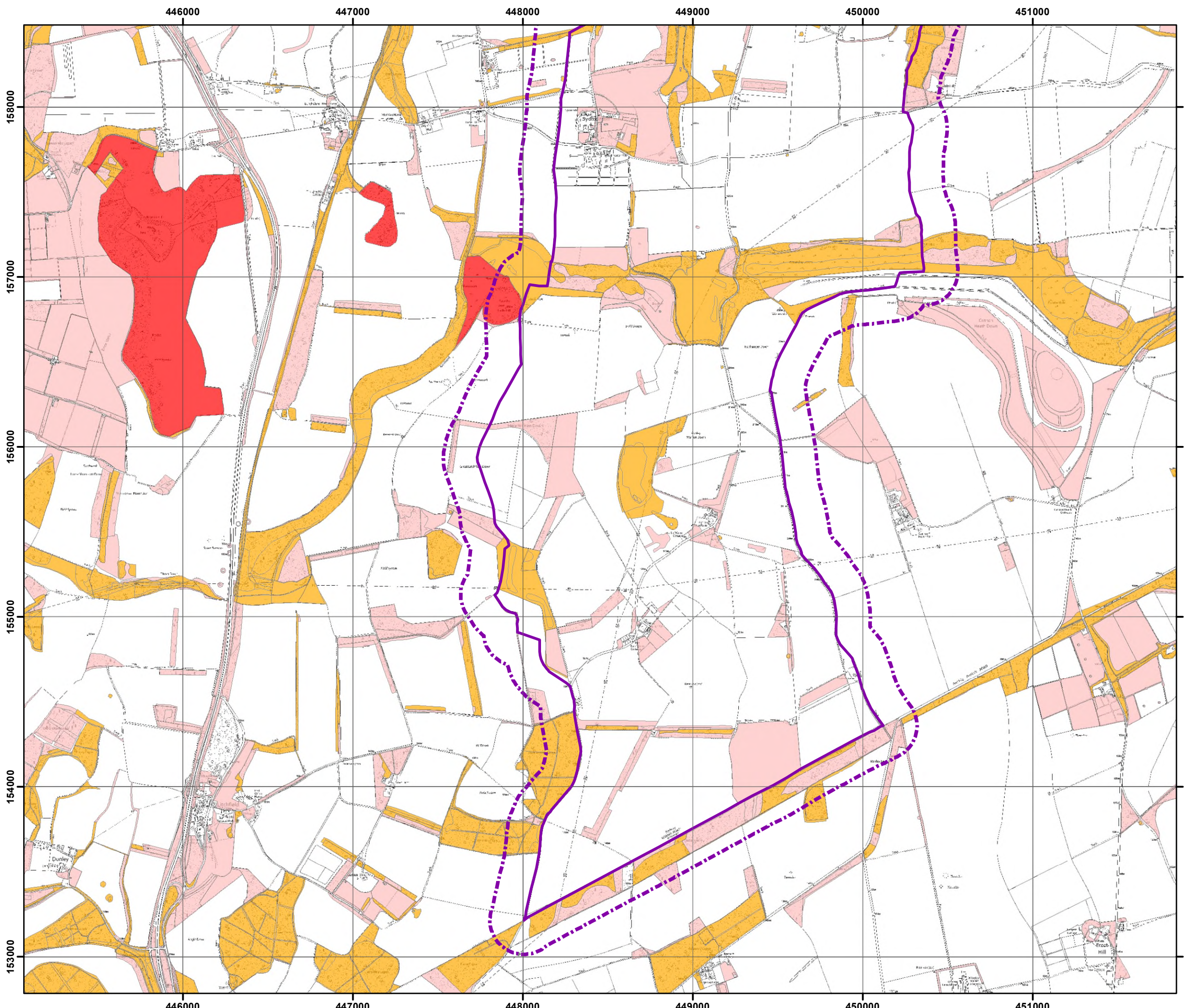
Created: 05/07/2022  
Scale at A3: 1:21,000



Your licence to re-use expires on 05/07/2023



© Crown copyright and database rights 2022 Ordnance  
Survey 100019180. Use of this data is subject to terms  
and conditions.









Hampshire Biodiversity  
Information Centre

**HBIC Ref: 10785**

**Ecological Network  
Mapping within 200m of  
Ecchinswell, Sydmonton &  
Bishops Green Parish:**

**SOUTH Map 2 of 2**

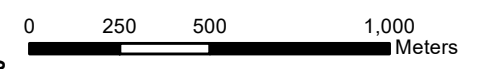
**Legend**

-  Hampshire County Boundary
-  200m Search Area
-  Ecchinswell, Sydmonton & Bishops Green Parish
-  Core Statutory
-  Core Non-statutory
-  Network Opportunities

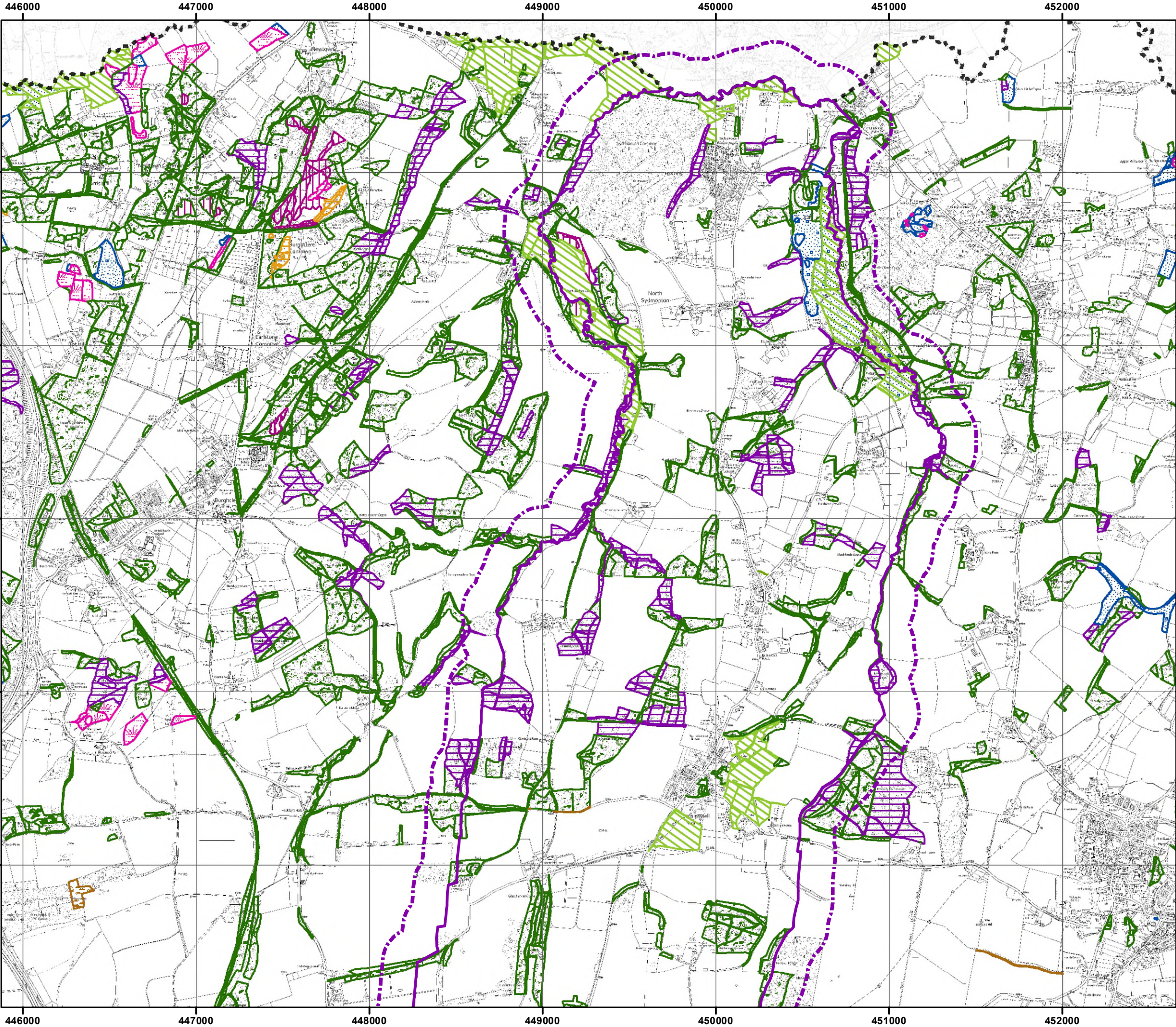
Created: 05/07/2022  
Scale at A3: 1:21,000



Your licence to re-use expires on 05/07/2023



© Crown copyright and database rights 2022 Ordnance Survey 100019180. Use of this data is subject to terms and conditions.



Hampshire Biodiversity Information Centre

HBIC Ref: 10785




**Priority habitats within 200m of Ecchinswell, Sydmonton & Bishops Green Parish:**

**NORTH, Map 1 of 2**

Some Habitats may overlap. Please see 'UK Priority Habitats Legend' for full Legend, there is a link to this within your covering letter

(see explanatory note for details of the origin and accuracy of this data)

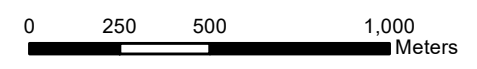
**Legend**

-  Hampshire County Boundary
-  200m Search Area
-  Ecchinswell, Sydmonton & Bishops Green Parish

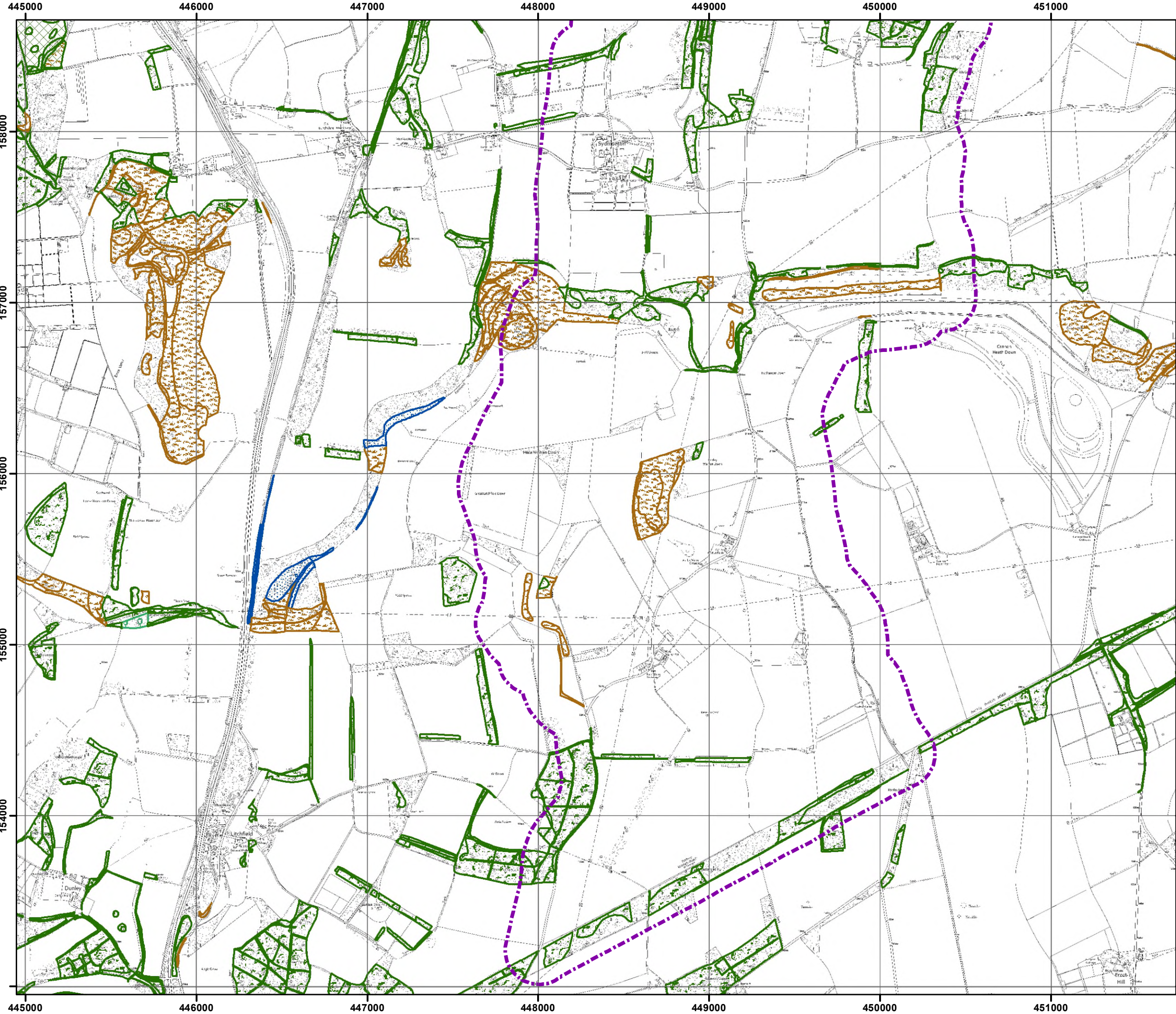
Created: 05/07/2022  
Scale at A3: 1:21,000



Your licence to re-use expires on 05/07/2023



© Crown copyright and database rights 2022 Ordnance Survey 100019180. Use of this data is subject to terms and conditions.



Hampshire Biodiversity Information Centre

HBIC Ref: 10785



**Priority habitats within 200m of Ecchinswell, Sydmonton & Bishops Green Parish:**

**SOUTH, Map 2 of 2**

Some Habitats may overlap. Please see 'UK Priority Habitats Legend' for full Legend, there is a link to this within your covering letter

(see explanatory note for details of the origin and accuracy of this data)

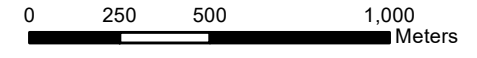
**Legend**

-  200m Search Area
-  Ecchinswell, Sydmonton & Bishops Green Parish

Created: 05/07/2022  
Scale at A3: 1:21,000



Your licence to re-use expires on 05/07/2023



© Crown copyright and database rights 2022 Ordnance Survey 100019180. Use of this data is subject to terms and conditions.



Hampshire Biodiversity Information Centre

HBIC Ref: 10785

Statutory and non-statutory designated sites within 200m of Ecchinswell, Sydmonton & Bishops Green Parish:

NORTH, Map 1 of 2

Legend

- Hampshire County Boundary
- 0.2km Search Area
- Ecchinswell, Sydmonton & Bishops Green Parish
- SSSI
- Surrounding RVEIs
- RVEIs (Labelled purple)
- SINCs (Labelled pink)
- Surrounding SINCs
- Ancient Woodland Inventory**
- Semi-Natural
- Replanted

Created: 05/07/2022

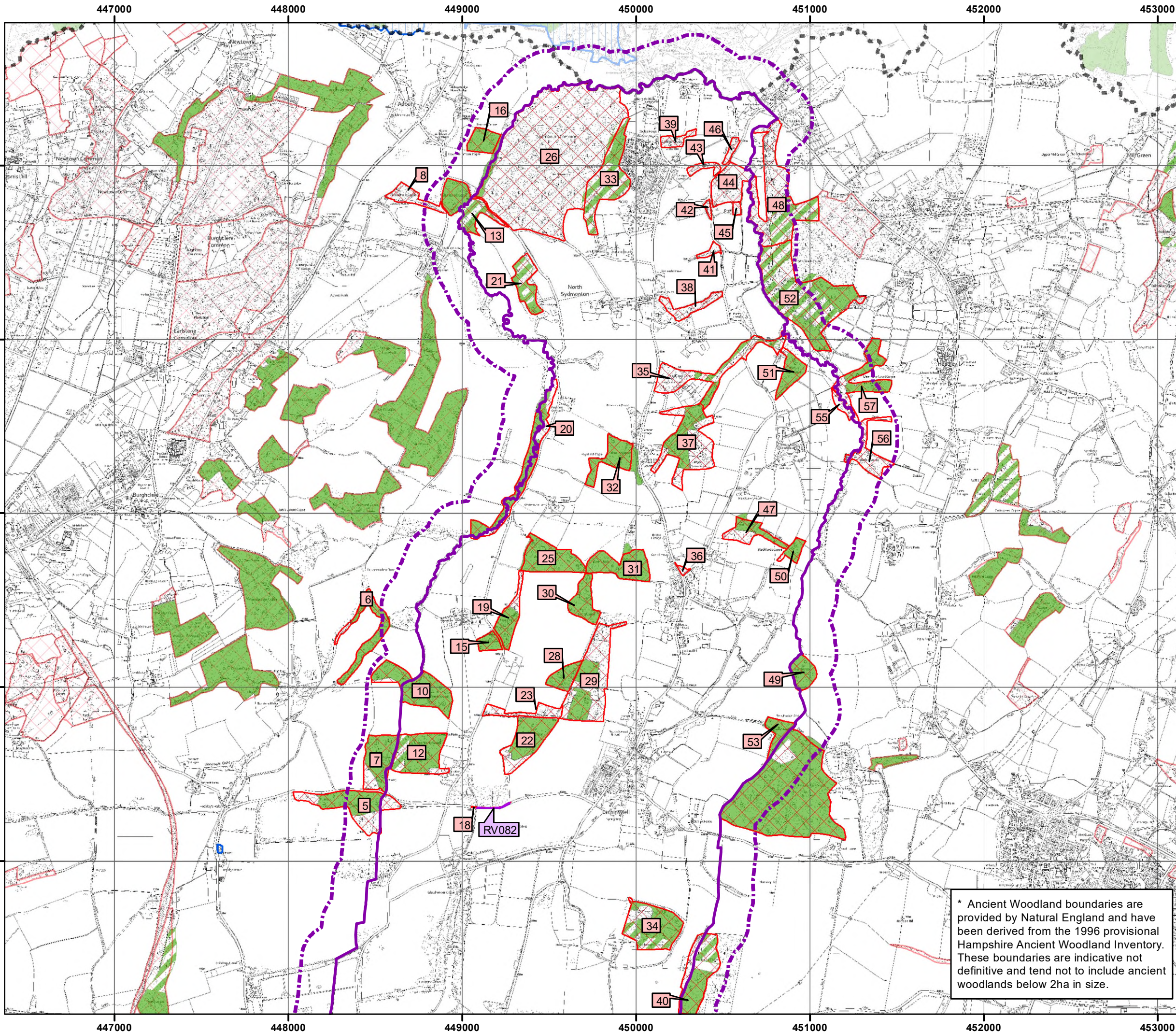
Scale at A3: 1:21,000

Your licence to re-use expires on 05/07/2023

0 250 500 1,000 Meters

© Crown copyright and database rights 2022 Ordnance Survey 100019180. Use of this data is subject to terms and conditions.

\* Ancient Woodland boundaries are provided by Natural England and have been derived from the 1996 provisional Hampshire Ancient Woodland Inventory. These boundaries are indicative not definitive and tend not to include ancient woodlands below 2ha in size.



Please note: The boundaries for statutory sites have been provided as digital data from Natural England (NE); this digital data is indicative not definitive. Paper maps produced by NE at the time the sites were designated show the official site boundaries.



Hampshire Biodiversity Information Centre

HBIC Ref: 10785

Statutory and non-statutory designated sites within 200m of Ecchinswell, Sydmonton & Bishops Green Parish:

SOUTH, Map 2 of 2

Legend

- 200m Search Area
- Ecchinswell, Sydmonton & Bishops Green Parish
- SSSI
- Surrounding RVEIs
- RVEIs (Labelled purple)
- SINCs (Labelled pink)
- Surrounding SINCs
- Ancient Woodland Inventory**
- Semi-Natural
- Replanted

Created: 05/07/2022

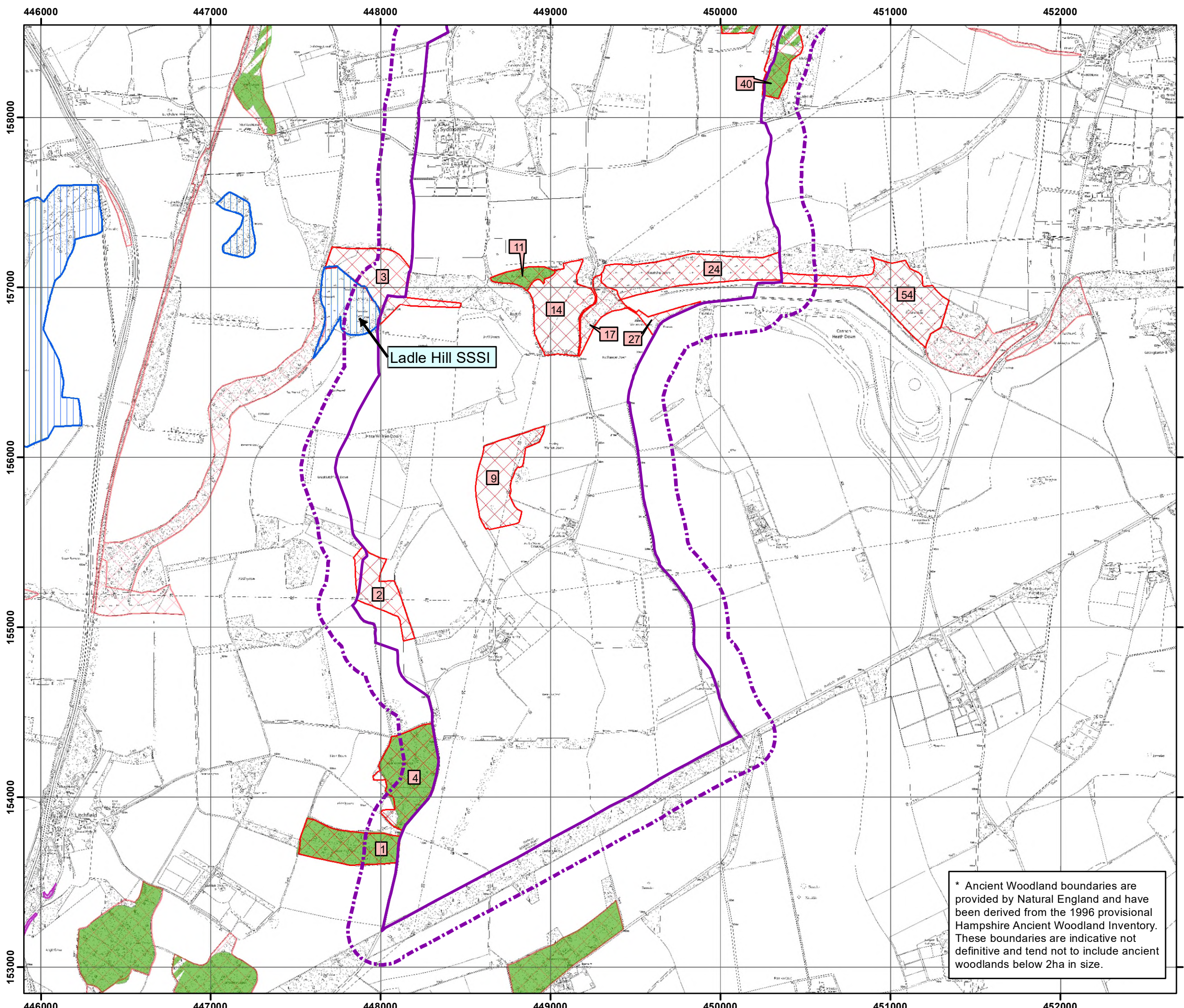
Scale at A3: 1:21,000

Your licence to re-use expires on 05/07/2023



© Crown copyright and database rights 2022 Ordnance Survey 100019180. Use of this data is subject to terms and conditions.

\* Ancient Woodland boundaries are provided by Natural England and have been derived from the 1996 provisional Hampshire Ancient Woodland Inventory. These boundaries are indicative not definitive and tend not to include ancient woodlands below 2ha in size.



Please note: The boundaries for statutory sites have been provided as digital data from Natural England (NE); this digital data is indicative not definitive. Paper maps produced by NE at the time the sites were designated show the official site boundaries.

## Hampshire Biodiversity Information Centre

### Details of Sites of Importance for Nature Conservation (SINCs) within the search area:

Map Label	Status	SINC Ref	SINC Name	Central Grid Ref.	SINC Criteria	Species supported that meet Section 6 of SINC Selection Criteria	Area (ha)
1	SINC	BD0194	Wormley Copse	SU47905370	1A		0.15
2	SINC	BD0195	Hare Warren Down	SU47905520	2A		0.16
3	SINC	BD0199	Ladle Hill Grasslands	SU48005700	2A/2B		0.22
4	SINC	BD0203	Hare Warren Copse	SU48205420	1A/1B		0.18
5	SINC	BD0207	Caveley Copse	SU48405930	1A		0.16
6	SINC	BD0208	Longmeadow Row	SU48406050	1A/1Cii		0.20
7	SINC	BD0210	Hobb's Copse, Burghclere	SU48505950	1A		0.10
8	SINC	BD0212	Rosemoor Copse	SU48606280	1A/1Cii		0.09
9	SINC	BD0213	Ashley Warren Down	SU48705620	2A		0.18
10	SINC	BD0214	Lower Berry Copse	SU48706000	1A/1Cii		0.14
11	SINC	BD0216	Barton Copse, Ecchinswell, Sydmonton and Bishops Green	SU48805710	1A		0.09
12	SINC	BD0217	Upper Berry Wood	SU48805960	1A/1B		0.11
13	SINC	BD0219	Burntcroft Copse	SU49005280	1A/1B/1Cii		0.14
14	SINC	BD0221	Davidsons Farm Meadow	SU49005680	2B		0.18
15	SINC	BD0222	Kennel Copse	SU49106030	1A/1Cii		0.04
16	SINC	BD0223	Lillismoor Copse	SU49206310	1A/1B/1Cii		0.06
17	SINC	BD0786	Nuthanger Down Copse	SU49305690	1Cii/6A	Cephalanthera damasonium	0.13
18	SINC	BD0225	U18 White Hill, Ecchinswell and Sydmonton	SU49305930	2B		0.05
19	SINC	BD0226	Pond Copse, Ecchinswell, Sydmonton and Bishops Green	SU49306040	1A/1B/1Cii/6A	Epipactis purpurata	0.10
20	SINC	BD0227	White House Farm Gully Copse	SU49306140	1A/1Cii		0.24
21	SINC	BD0228	Short Bushes Copse	SU49306230	1A/1B/1Cii		0.10
22	SINC	BD0229	Crowmarsh Copse	SU49405970	1A/1B		0.11

### Sharing information about Hampshire's wildlife

The Hampshire Biodiversity Information Centre Partnership includes local authorities, government agencies, wildlife charities and species recording groups

## Hampshire Biodiversity Information Centre

Map Label	Status	SINC Ref	SINC Name	Central Grid Ref.	SINC Criteria	Species supported that meet Section 6 of SINC Selection Criteria	Area (ha)
23	SINC	BD0230	Long Copse (1)	SU49485986	1A		0.11
24	SINC	BD0233	Watership Down	SU49505710	2A/2B		0.24
25	SINC	BD0234	Waterleas Copse	SU49506070	1A/1B/1Cii		0.11
26	SINC	BD0235	Sydmonton Common & Lower Burnoak Copse	SU49506300	1A/3Bi/6A	Viola palustris	0.32
27	SINC	BD0236	Watership Down Tumuli	SU49605680	2D*		0.11
28	SINC	BD0237	Long Copse (2)	SU49606010	1A/1Cii		0.06
29	SINC	BD0238	Bulls Lane Copse	SU49706010	1A/1Cii		0.17
30	SINC	BD0239	Birch Copse	SU49706050	1A/1Cii		0.08
31	SINC	BD0242	Moor Copse	SU49906070	1A		0.11
32	SINC	BD0243	Brocks & Highfield Copses	SU49906130	1A		0.11
33	SINC	BD0244	Gold Copse	SU49906300	1A/1B/1Cii/6A	Convallaria majalis	0.17
34	SINC	BD0246	Nuthanger Copse	SU50105860	1A/1B		0.11
35	SINC	BD0247	Long Court Copse	SU50206180	1A/1B/1Cii		0.25
36	SINC	BD0773	Ecchinswell Pond	SU50276067	6A	Triturus cristatus	0.03
37	SINC	BD0248	Brocks Great Copse	SU50306140	1A/1Cii		0.21
38	SINC	BD0249	North Ecchinswell Farm Copse 1	SU50306220	1B/1Cii		0.10
39	SINC	BD0250	Bishops Green Farm Copse	SU50306320	1A/1Cii		0.06
40	SINC	BD0251	Isle Copse	SU50405840	1A/1B		0.12
41	SINC	BD0252	North Ecchinswell Farm Copse 2	SU50406240	1B/1Cii		0.04
42	SINC	BD0253	North Ecchinswell Farm Copse 3	SU50406270	1A		0.03
43	SINC	BD0254	Bishops Green Farm Woodland Strip	SU50406300	1A/1Cii		0.05
44	SINC	BD0255	Knightsbridge Farm Meadow 1	SU50506280	2A/5B		0.08
45	SINC	BD0257	North Ecchinswell Farm Copse 4	SU50606270	1A		0.02
46	SINC	BD0258	Bishops Green Farm Alder Coppice	SU50606310	1A/1Cii		0.04

### Sharing information about Hampshire's wildlife

The Hampshire Biodiversity Information Centre Partnership includes local authorities, government agencies, wildlife charities and species recording groups

## Hampshire Biodiversity Information Centre

Map Label	Status	SINC Ref	SINC Name	Central Grid Ref.	SINC Criteria	Species supported that meet Section 6 of SINC Selection Criteria	Area (ha)
47	SINC	BD0259	Swaits Copse & Blackfords Gully	SU50706090	1A/1Cii		0.10
48	SINC	BD0260	Aldersbrook	SU50806275	1B/1Cii/6A	Epipactis leptochila, Epipactis phyllanthes, Dipsacus pilosus	0.30
49	SINC	BD0261	Northwood Copse	SU50906010	1A/1B		0.06
50	SINC	BD0262	Blackfords Copse	SU50906080	1A/1Cii		0.05
51	SINC	BD0263	Withy Bed Copse, Hyde Farm	SU50906180	1A/1Cii		0.08
52	SINC	BD0264	Westlands Copse & Plantation	SU50906220	1A/1B/1Cii		0.22
53	SINC	BD0267	Frobury Park Copse	SU51005950	1A/1B		0.25
54	SINC	BD0269	Combe Hole & adjacent Grasslands	SU51205680	2A/2D*/6A	Coenonympha pamphilus, Pyrrhula pyrrhula, Polyommatus (Lysandra) coridon, Linaria cannabina	0.26
55	SINC	BD0270	Riverside Strip, Hyde Farm	SU51206160	1A/1Cii/6A	Stellaria neglecta	0.06
56	SINC	BD0272	Slade's Copse	SU51306130	1A/1Cii/6A	Stellaria neglecta	0.15
57	SINC	BD0273	Cheam School Woods	SU51306180	1A/1Cii/6A	Stellaria neglecta	0.20

\*Please note SINC criteria 2D is no longer valid, however it is being retained on existing SINC's until they are re-evaluated. 2D SINC's are Grasslands which have become impoverished through inappropriate management, but which retain sufficient elements of relic unimproved grassland to enable recovery.

### *Sharing information about Hampshire's wildlife*

The Hampshire Biodiversity Information Centre Partnership includes local authorities, government agencies, wildlife charities and species recording groups

## Hampshire Biodiversity Information Centre

### Details of Road Verges of Ecological Importance (RVEIs) within the search area:

Please see [RVEIs in Hampshire](#) for further details of Road Verges of Ecological Importance in Hampshire.

RVEI Reference	RVEI Name	Grid Reference	Description	Designation	Interest Type	Interest Features	Period of Interest	Management required	Length (m)
RV082	U18 White Hill, Ecchinswell and Sydmonton	SU49155930	North verge of White Hill, east of junction with track to Brick Kiln Cottage	SINC	Chalk Flora	Relic chalk flora, no orchids but 10 chalk indicators and 3 notable species; Helianthemum nummularium (Common rock-rose)[IUCN NNT], Knautia arvensis (Field scabious)[IUCN NNT], Lasiummata megera (Wall)[S41]	Apr-Sep	April and Late September Cut	200

### Sharing information about Hampshire's wildlife

The Hampshire Biodiversity Information Centre Partnership includes local authorities, government agencies, wildlife charities and species recording groups

## Species lists for:

Search area: Within 200m

Date: 6/7/2022

HBIC Ref: 10785

**Please read t**

HBIC has its own extensive database belonging to partner organisations. This database updates and can search for:

- Bees, Wasps and Ants
- Botanical Society of Britain
- British Bryological Society
- British Dragonfly Society
- British Lichen Society
- Butterfly Conservation
- Earthworm Society of England
- Hampshire Bat Group
- Hampshire Ornithological Society
- Hampshire Swifts recording scheme
- Survey data administered by:
  - Alien and Native CIP
- Data administered by:
  - Hampshire Amphibian and Reptile Society
  - Hampshire Mammal Society
- Independent Hampshire
- National Stag Beetle Society
- Spider and Fungi recording scheme

**It is important that these species lists are a separate document produced by the**

The species records in this species list are:  
The records are grouped by

<b>Notable and Protected Species</b>
<b>Noteworthy Species</b>
<b>Invasive non-native species</b>

**Sensitive species:**

A small number of species are as such on all lists. Species disclosed unless the relevant precise position, this will be in these records.

**Further notes:**

- The location names, with location or other colloquial
- The grid references, with species, a central grid
- Many of the records have if needed. Whilst every Centre the accuracy or
- Records do not necessarily any of these records
- Whilst a species may have absence of a species from been surveyed for this
- Quantities of '0' (zero) in
- Negative sightings are

**Notable and Protected species**

- Records of species such have been excluded from
- Bluebell (*Hyacinthoides* national status, however species lists
- Records of Hazel Dorm evidence. Please contact

**Status codes and abbreviations**

[See this Legislation Explanator](#)

<b>Red and Near Threatened Species</b>	<b>EU_Bird_1</b>
	<b>EU_Hab_2</b>
	<b>EU_Hab_2np</b>
	<b>EU_Hab_4</b>
	<b>EU_Hab_5</b>
	<b>IUCN_GB_pre94</b>
	<b>IUCN_GB_1994</b>
	<b>IUCN_GB_2001</b>
	<b>IUCN_EN_2014</b>
	<b>BOCC_Red</b>
	<b>NR</b>
	<b>NS</b>
<b>NN</b>	

<b>Notable and Protected Species / Responsible, Declining</b>	NERC_s41
	WCA_s1p1
	WCA_s5s91(k)
	WCA_s5s91(t)
	WCA_s5s94a
	WCA_s5s94b
	WCA_s5s94c
	WCA_s8
	HabReg_2
	HabReg_5
	PBA
	NI
	CR
	CS
	CI
	nHR
	sHR
	nHS
	sHS
	Hants resp.
Hants decl.	
<b>Invasive Non-native Species</b>	IAS_EU
	NNS_Port
	WaCA9_1
	WaCA9_2
	IASO

## of Ecchinswell, Sydmonton & Bishops Green Parish

**Read the following information and notes carefully. Abbreviation definitions are below.**

database of habitat and higher plant data for the County. In addition, HBIC hold copies of datasets from various organisations. Through data exchange agreements with these organisations HBIC is provided with regular updates and supply species information on their behalf. HBIC currently holds copies of datasets owned by:

- Birds Recording Society (BWARS) pre 2014
- British and Ireland (BSBI)
- Bryophyte Society (Mosses, Liverworts, Hornworts)
- Bryophyte Society (BDS)
- Bryophyte Society (BLS)
- Bryophyte Society (BC)
- Bryophyte Society of Britain pre 2017
- Bryophyte Society (HBG)
- Bryophyte Society (HOS)
- Records of Swift nests and screaming parties
- Records recorded by the Hampshire and Isle of Wight Wildlife Trust (HIWWT):
- Records of Rayfish pre 2015
- Records by the Hampshire and Isle of Wight Wildlife Trust on behalf of:
- Hampshire Amphibian and Reptile Recording Network (HARRN)
- Hampshire Amphibian Group (HMG)
- Hampshire Entomologist's records
- Records of 'Great Stag Hunts' run by the Peoples Trust for Endangered Species (PTES) pre 2019
- Records gleaned from collections housed and curated by the Hampshire Cultural Trust (HCT)

**Records of species recording groups (where relevant to the data provided) are acknowledged in any data request where data is incorporated into the document, as a matter of course.**

The spreadsheets are from the datasets listed above, within the search area without any time restriction. The following are the spreadsheet tabs:

Records of species that are legally protected or otherwise notable within Hampshire. It includes species with UK or European legal protection, on IUCN Lists of species classified as 'Threatened' (Categories EX, EW, CR, EN & VU), and other species with national or county rarity and scarcity
We also include a second list of species that may or may not have another/a legal designation, but are notable due to one or more of the following: <u>Hampshire Responsible</u> : Flags that Hampshire holds 10% or more of the tetrads for which the taxon is recorded in England from 1986 onwards. <u>Hampshire Declining</u> : there has been an $\geq 50\%$ decline in distribution of Hampshire's population
Records of species considered to be invasive and non-native. It includes those listed on Schedule 9 of the Wildlife and Countryside Act 1981, as amended (excluding barn owls), highlighted by the GB non-native species secretariat or on other watch lists, or classified as Notifiable.

are considered as sensitive by the relevant specialist species recording groups and will be indicated as such. Locations may be considered sensitive for a variety of reasons. Location details for these records will not be published if the relevant specialist species recording group has given their permission. Grid references may be altered to give a less precise location, indicated by a 'yes' in the 'Grid Ref Blurred' column. Contact HBIC if further information is needed on any of these records.

Where shown, are the originals given by the recorders and may not match any formal name for the location. Other names by which the location may also be known.

Where shown, are the originals given by the recorders and may indicate the specific location of the record, or a reference representing a larger survey area, or a grid square.

Records have been supplied by specialist species recording groups and further expertise is available from them. While a reasonable effort is made to validate information supplied to the Hampshire Biodiversity Information Centre, the comprehensiveness of this information cannot be guaranteed.

Records primarily represent evidence of breeding at a site; please contact HBIC if further details are required for any other records.

Where a species has been recorded at a site, this does not indicate that the species is still present. Equally, the absence of a record from a site does not signify that it is absent, only that it has not been recorded, that the site has not been surveyed for the species, or that HBIC has not been informed of its presence.

Records marked 'P' indicate that the species was 'present' but the number of individuals seen was not recorded.

Records marked 'N' are not included in species lists.

#### Species further notes:

Species such as Box (*Buxus sempervirens*) may not appear in the data because obviously planted specimens are excluded from protected and notable species lists.

Species such as Common Nettle (*Urtica dioica*), Butchers Broom (*Ruscus aculeatus*) and Scots Pine (*Pinus sylvestris*) have a 'P' because they are relatively common in Hampshire and so have been excluded from protected and notable species lists.

Records marked 'I' include those where presence has been inferred from hazel nut shells. Contact HBIC if further details are required on these records.

#### Abbreviations:

[Click here for a document explaining notable species statuses and legislation.](#)

Annex I of the Birds Directive
Annex II of the Habitats Directive (priority species)
Annex II of the Habitats Directive (non-priority species)
Annex IV of the Habitats Directive
Annex V of the Habitats Directive
See IUCN (pre 1994) guidelines, covering Great Britain
See IUCN (1994) guidelines, covering Great Britain
See IUCN (2001) guidelines, covering Great Britain
See IUCN (2001) guidelines, covering England
Birds of Conservation Concern Red list
Nationally rare (occurring in 15 or fewer 10km squares in Great Britain)
Nationally scarce (occurring in 16 - 100 10km squares in Great Britain)
Nationally notable (occurring in 16 - 100 10km squares in Great Britain or less than 20 Vice

Priority Species listed under Section 41 of the Natural Environment and Rural Communities Act
Schedule 1 Part 1 of the Wildlife and Countryside Act 1981 (as amended)
Schedule 5 Section 9 Part 1 (killing/injuring) of the Wildlife and Countryside Act 1981 (as amended)
Schedule 5 Section 9 Part 1 (taking) of the Wildlife and Countryside Act 1981 (as amended)
Schedule 5 Section 9 Part 4a of the Wildlife and Countryside Act 1981 (as amended)
Schedule 5 Section 9 Part 4b of the Wildlife and Countryside Act 1981 (as amended)
Schedule 5 Section 9 Part 4c of the Wildlife and Countryside Act 1981 (as amended)
Schedule 8 of the Wildlife and Countryside Act 1981 (as amended)
Schedule 2 of Conservation of Habitats and Species Regulations 2010 (European Protected
Schedule 5 of Conservation of Habitats and Species Regulations 2010 (European Protected
Protection of Badgers Act 1992
National Interest
County Rare
County Scarce
County Interest
North Hampshire Rare (VC12)
South Hampshire Rare (VC11)
North Hampshire Scarce (VC12)
South Hampshire Scarce (VC11)
Hampshire responsible, with the percentage of the total England population within Hampshire shown
Hampshire declining, percentage decrease in Hampshire's population between 1986 and 2019
Listed in the List of invasive alien species of union concern. More information can be found here- <a href="http://ec.europa.eu/environment/nature/invasivealien/index_en.htm">http://ec.europa.eu/environment/nature/invasivealien/index_en.htm</a>
Listed in The Non-native Species Secretariat, Non-native Species Information Portal <a href="http://www.nonnativespecies.org/factsheet/index.cfm">http://www.nonnativespecies.org/factsheet/index.cfm</a>
Listed in the Wildlife and Countryside Act Schedule 9 Part 1 <a href="http://www.legislation.gov.uk/ukpga/1981/69/schedule/9">http://www.legislation.gov.uk/ukpga/1981/69/schedule/9</a> with the year the species was listed.
Listed in the Wildlife and Countryside Act Schedule 9 Part 2 <a href="http://www.legislation.gov.uk/ukpga/1981/69/schedule/9">http://www.legislation.gov.uk/ukpga/1981/69/schedule/9</a> with the year the species was listed.
Species listed in The Invasive Alien Species (Enforcement and Permitting) Order 2019

### Explanation of the field 'Distance':

Depending on the precision of a record's grid reference, it is represented by a smaller or bigger square.

The field 'Distance' shows the shortest distance between the site and the square representing a record. If a search was from a grid reference then the concept is the same, but the 'site' is the provided grid reference instead.


In the figure below the distance to the site (purple shape) for record A is the length of the red line.

The distance for record B is 0 , because it is completely in the site (purple shape).

The distance for record C is 0 , because it is partly in the site (purple shape).

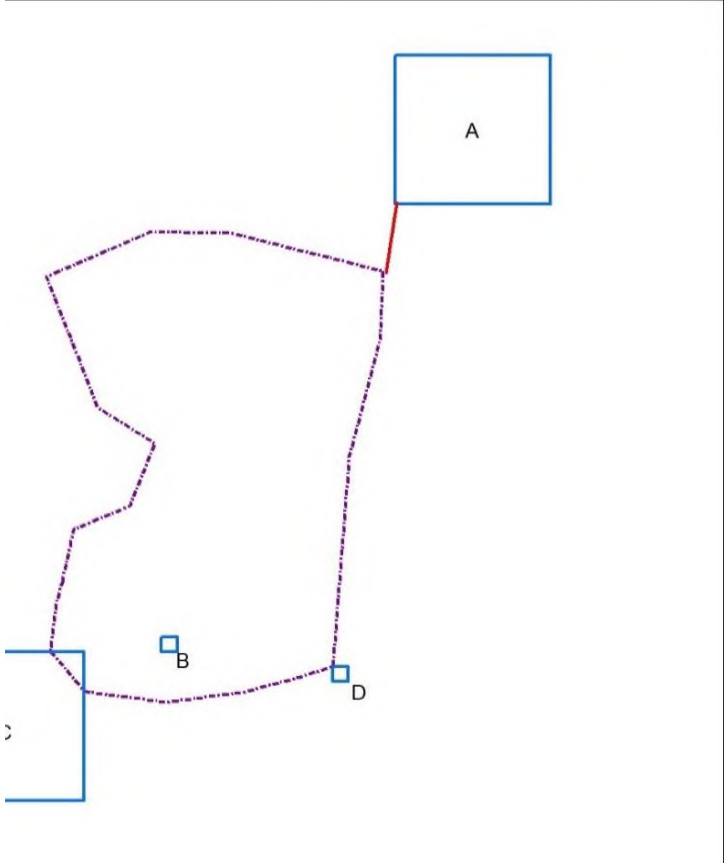
The distance of record D is 0 because it is adjacent to the site (purple shape).

The field 'Distance' should always be seen in combination with the field 'Precision' to get an accurate judgement of how far from site a record is. 'Biosite' in the field 'Precision' means that the species was recorded to a central grid ref of a site, not necessarily the precise grid ref of the species in question.



For further guidance on understanding grid references see also:

<https://documents.hants.gov.uk/HBIC/OrdnanceSurveyNationalGridReferences.pdf>







Birds	Burhinus oedicanus	Stone-curlew
Birds	Burhinus oedicanus	Stone-curlew
Birds	Burhinus oedicanus	Stone-curlew
Birds	Burhinus oedicanus	Stone-curlew
Birds	Burhinus oedicanus	Stone-curlew
Birds	Burhinus oedicanus	Stone-curlew
Birds	Burhinus oedicanus	Stone-curlew
Birds	Burhinus oedicanus	Stone-curlew
Birds	Burhinus oedicanus	Stone-curlew
Birds	Burhinus oedicanus	Stone-curlew
Birds	Burhinus oedicanus	Stone-curlew
Birds	Chroicocephalus ridibundus	Black-headed Gull
Birds	Chroicocephalus ridibundus	Black-headed Gull
Birds	Chroicocephalus ridibundus	Black-headed Gull
Birds	Chroicocephalus ridibundus	Black-headed Gull
Birds	Circus aeruginosus	Marsh Harrier
Birds	Circus aeruginosus	Marsh Harrier
Birds	Circus cyaneus	Hen Harrier
Birds	Circus cyaneus	Hen Harrier
Birds	Circus cyaneus	Hen Harrier
Birds	Circus cyaneus	Hen Harrier
Birds	Circus cyaneus	Hen Harrier
Birds	Circus cyaneus	Hen Harrier
Birds	Circus cyaneus	Hen Harrier
Birds	Circus cyaneus	Hen Harrier
Birds	Circus cyaneus	Hen Harrier
Birds	Circus cyaneus	Hen Harrier
Birds	Circus cyaneus	Hen Harrier
Birds	Circus cyaneus	Hen Harrier
Birds	Circus cyaneus	Hen Harrier

Birds Coccothraustes coccothraustes Hawfinch

Birds Coccothraustes coccothraustes Hawfinch

Birds Coccothraustes coccothraustes Hawfinch

Birds Coccothraustes coccothraustes Hawfinch

Birds Coccothraustes coccothraustes Hawfinch

Birds Coccothraustes coccothraustes Hawfinch

Birds Coccothraustes coccothraustes Hawfinch

Birds Coturnix coturnix Quail

Birds Coturnix coturnix Quail

Birds Coturnix coturnix Quail

Birds Coturnix coturnix Quail

















Birds	Motacilla flava	Yellow Wagtail
Birds	Motacilla flava	Yellow Wagtail
Birds	Motacilla flava	Yellow Wagtail
Birds	Muscicapa striata	Spotted Flycatcher
Birds	Muscicapa striata	Spotted Flycatcher
Birds	Muscicapa striata	Spotted Flycatcher
Birds	Muscicapa striata	Spotted Flycatcher
Birds	Muscicapa striata	Spotted Flycatcher
Birds	Muscicapa striata	Spotted Flycatcher
Birds	Muscicapa striata	Spotted Flycatcher
Birds	Muscicapa striata	Spotted Flycatcher
Birds	Muscicapa striata	Spotted Flycatcher
Birds	Muscicapa striata	Spotted Flycatcher
Birds	Oenanthe oenanthe	Wheatear
Birds	Oenanthe oenanthe	Wheatear
Birds	Oenanthe oenanthe	Wheatear
Birds	Oenanthe oenanthe	Wheatear
Birds	Oenanthe oenanthe	Wheatear
Birds	Oenanthe oenanthe	Wheatear
Birds	Oenanthe oenanthe	Wheatear
Birds	Oenanthe oenanthe	Wheatear
Birds	Oenanthe oenanthe	Wheatear
Birds	Oenanthe oenanthe	Wheatear
Birds	Oenanthe oenanthe	Wheatear
Birds	Oenanthe oenanthe	Wheatear
Birds	Oenanthe oenanthe	Wheatear
Birds	Oenanthe oenanthe	Wheatear
Birds	Oenanthe oenanthe	Wheatear
Birds	Oenanthe oenanthe	Wheatear
Birds	Oenanthe oenanthe	Wheatear
Birds	Oenanthe oenanthe	Wheatear
Birds	Oenanthe oenanthe	Wheatear
Birds	Oenanthe oenanthe	Wheatear
Birds	Oenanthe oenanthe	Wheatear
Birds	Oenanthe oenanthe	Wheatear
Birds	Oenanthe oenanthe	Wheatear
Birds	Oenanthe oenanthe	Wheatear
Birds	Oenanthe oenanthe	Wheatear
Birds	Oenanthe oenanthe	Wheatear
Birds	Oenanthe oenanthe	Wheatear
Birds	Oenanthe oenanthe	Wheatear
Birds	Oenanthe oenanthe	Wheatear
Birds	Oenanthe oenanthe	Wheatear
Birds	Oenanthe oenanthe	Wheatear
Birds	Passer domesticus	House Sparrow













Birds	<i>Vanellus vanellus</i>	Lapwing
Birds	<i>Vanellus vanellus</i>	Lapwing
Fish	<i>Cottus gobio</i>	Bullhead
Fish	<i>Thymallus thymallus</i>	Grayling
Higher plants - Conifers	<i>Juniperus communis</i>	Juniper
Higher plants - Conifers	<i>Juniperus communis</i> subsp. <i>communis</i>	Common Juniper
Higher plants - Flowering Plants	<i>Aconitum napellus</i> subsp. <i>napellus</i>	<i>Aconitum napellus</i> subsp. <i>napellus</i>
Higher plants - Flowering Plants	<i>Anacamptis morio</i>	Green-winged Orchid
Higher plants - Flowering Plants	<i>Anacamptis morio</i>	Green-winged Orchid
Higher plants - Flowering Plants	<i>Anacamptis morio</i>	Green-winged Orchid
Higher plants - Flowering Plants	<i>Anthemis cotula</i>	Stinking Chamomile
Higher plants - Flowering Plants	<i>Anthemis cotula</i>	Stinking Chamomile
Higher plants - Flowering Plants	<i>Anthemis cotula</i>	Stinking Chamomile
Higher plants - Flowering Plants	<i>Arabis hirsuta</i>	Hairy Rock-cress
Higher plants - Flowering Plants	<i>Arabis hirsuta</i>	Hairy Rock-cress
Higher plants - Flowering Plants	<i>Arabis hirsuta</i>	Hairy Rock-cress
Higher plants - Flowering Plants	<i>Arabis hirsuta</i>	Hairy Rock-cress
Higher plants - Flowering Plants	<i>Arabis hirsuta</i>	Hairy Rock-cress
Higher plants - Flowering Plants	<i>Arabis hirsuta</i>	Hairy Rock-cress
Higher plants - Flowering Plants	<i>Astragalus danicus</i>	Purple Milk-vetch
Higher plants - Flowering Plants	<i>Astragalus danicus</i>	Purple Milk-vetch
Higher plants - Flowering Plants	<i>Bromus secalinus</i>	Rye Brome
Higher plants - Flowering Plants	<i>Butomus umbellatus</i>	Flowering-rush



Higher plants - Flowering Plants	Cephalanthera damasonium	White Helleborine
Higher plants - Flowering Plants	Cephalanthera damasonium	White Helleborine
Higher plants - Flowering Plants	Cephalanthera damasonium	White Helleborine
Higher plants - Flowering Plants	Cephalanthera damasonium	White Helleborine
Higher plants - Flowering Plants	Cephalanthera damasonium	White Helleborine
Higher plants - Flowering Plants	Cephalanthera damasonium	White Helleborine
Higher plants - Flowering Plants	Cephalanthera damasonium	White Helleborine
Higher plants - Flowering Plants	Chenopodium bonus-henricus	Good-King-Henry
Higher plants - Flowering Plants	Cichorium intybus	Chicory
Higher plants - Flowering Plants	Cichorium intybus	Chicory
Higher plants - Flowering Plants	Coeloglossum viride	Frog Orchid
Higher plants - Flowering Plants	Coeloglossum viride	Frog Orchid
Higher plants - Flowering Plants	Coeloglossum viride	Frog Orchid



Higher plants - Flowering Plants	Coeloglossum viride	Frog Orchid
Higher plants - Flowering Plants	Coeloglossum viride	Frog Orchid
Higher plants - Flowering Plants	Coeloglossum viride	Frog Orchid
Higher plants - Flowering Plants	Coeloglossum viride	Frog Orchid
Higher plants - Flowering Plants	Coeloglossum viride	Frog Orchid
Higher plants - Flowering Plants	Coeloglossum viride	Frog Orchid
Higher plants - Flowering Plants	Coeloglossum viride	Frog Orchid
Higher plants - Flowering Plants	Coeloglossum viride x Dactylorhiza fuchsii = X Dactyloglossu	Frog Orchid Coeloglossum viride x Dactylorhiza fuchsii = X Dactyloglossum mixtum
Higher plants - Flowering Plants	Coeloglossum viride x Dactylorhiza fuchsii = X Dactyloglossu	Coeloglossum viride x Dactylorhiza fuchsii = X Dactyloglossum mixtum
Higher plants - Flowering Plants	Cyperus longus	Galingale
Higher plants - Flowering Plants	Cyperus longus	Galingale
Higher plants - Flowering Plants	Dactylorhiza incarnata subsp. incarnata	Dactylorhiza incarnata subsp. incarnata
Higher plants - Flowering Plants	Dactylorhiza incarnata subsp. incarnata	Dactylorhiza incarnata subsp. incarnata
Higher plants - Flowering Plants	Dipsacus pilosus	Small Teasel
Higher plants - Flowering Plants	Dipsacus pilosus	Small Teasel
Higher plants - Flowering Plants	Dipsacus pilosus	Small Teasel



Higher plants - Flowering Plants	<i>Euphorbia exigua</i>	Dwarf Spurge
Higher plants - Flowering Plants	<i>Euphrasia officinalis</i> subsp. <i>anglica</i>	English Sticky Eyebright
Higher plants - Flowering Plants	<i>Galeopsis angustifolia</i>	Red Hemp-nettle
Higher plants - Flowering Plants	<i>Galeopsis angustifolia</i>	Red Hemp-nettle
Higher plants - Flowering Plants	<i>Galeopsis angustifolia</i>	Red Hemp-nettle
Higher plants - Flowering Plants	<i>Galeopsis angustifolia</i>	Red Hemp-nettle
Higher plants - Flowering Plants	<i>Galium pumilum</i>	Slender Bedstraw
Higher plants - Flowering Plants	<i>Galium pumilum</i>	Slender Bedstraw
Higher plants - Flowering Plants	<i>Galium pumilum</i>	Slender Bedstraw
Higher plants - Flowering Plants	<i>Galium pumilum</i>	Slender Bedstraw
Higher plants - Flowering Plants	<i>Galium verum</i> x <i>mollugo</i> = <i>G. x pomeranicum</i>	Hybrid Yellow Bedstraw
Higher plants - Flowering Plants	<i>Galium verum</i> x <i>mollugo</i> = <i>G. x pomeranicum</i>	Hybrid Yellow Bedstraw
Higher plants - Flowering Plants	<i>Galium verum</i> x <i>mollugo</i> = <i>G. x pomeranicum</i>	Hybrid Yellow Bedstraw
Higher plants - Flowering Plants	<i>Galium verum</i> x <i>mollugo</i> = <i>G. x pomeranicum</i>	Hybrid Yellow Bedstraw

Higher plants - Flowering Plants	<i>Gentianella germanica</i>	Chiltern Gentian
Higher plants - Flowering Plants	<i>Gentianella germanica</i>	Chiltern Gentian
Higher plants - Flowering Plants	<i>Gentianella germanica</i>	Chiltern Gentian
Higher plants - Flowering Plants	<i>Gentianella germanica</i>	Chiltern Gentian
Higher plants - Flowering Plants	<i>Gentianella germanica</i>	Chiltern Gentian
Higher plants - Flowering Plants	<i>Gentianella germanica</i>	Chiltern Gentian
Higher plants - Flowering Plants	<i>Gentianella germanica</i>	Chiltern Gentian
Higher plants - Flowering Plants	<i>Gentianella germanica</i>	Chiltern Gentian
Higher plants - Flowering Plants	<i>Gentianella germanica</i>	Chiltern Gentian
Higher plants - Flowering Plants	<i>Gentianella germanica</i> x <i>amarella</i> = <i>G. x pamplinii</i>	<i>Gentianella germanica</i> x <i>amarella</i> = <i>G. x pamplinii</i>
Higher plants - Flowering Plants	<i>Gentianella germanica</i> x <i>amarella</i> = <i>G. x pamplinii</i>	<i>Gentianella germanica</i> x <i>amarella</i> = <i>G. x pamplinii</i>
Higher plants - Flowering Plants	<i>Gentianella germanica</i> x <i>amarella</i> = <i>G. x pamplinii</i>	<i>Gentianella germanica</i> x <i>amarella</i> = <i>G. x pamplinii</i>
Higher plants - Flowering Plants	<i>Gentianella germanica</i> x <i>amarella</i> = <i>G. x pamplinii</i>	<i>Gentianella germanica</i> x <i>amarella</i> = <i>G. x pamplinii</i>
Higher plants - Flowering Plants	<i>Glebionis segetum</i>	Corn Marigold
Higher plants - Flowering Plants	<i>Gnaphalium sylvaticum</i>	Heath Cudweed















Higher plants - Flowering Plants	<i>Ranunculus flammula</i>	Lesser Spearwort
Higher plants - Flowering Plants	<i>Ranunculus flammula</i>	Lesser Spearwort
Higher plants - Flowering Plants	<i>Ranunculus flammula</i>	Lesser Spearwort
Higher plants - Flowering Plants	<i>Ranunculus flammula</i>	Lesser Spearwort
Higher plants - Flowering Plants	<i>Ranunculus flammula</i> subsp. <i>flammula</i>	<i>Ranunculus flammula</i> subsp. <i>flammula</i>
Higher plants - Flowering Plants	<i>Ranunculus flammula</i> subsp. <i>flammula</i>	<i>Ranunculus flammula</i> subsp. <i>flammula</i>
Higher plants - Flowering Plants	<i>Ranunculus trichophyllus</i>	Thread-leaved Water-crowfoot
Higher plants - Flowering Plants	<i>Ranunculus trichophyllus</i>	Thread-leaved Water-crowfoot
Higher plants - Flowering Plants	<i>Ranunculus trichophyllus</i>	Thread-leaved Water-crowfoot
Higher plants - Flowering Plants	<i>Ranunculus trichophyllus</i>	Thread-leaved Water-crowfoot
Higher plants - Flowering Plants	<i>Ranunculus trichophyllus</i>	Thread-leaved Water-crowfoot
Higher plants - Flowering Plants	<i>Ranunculus trichophyllus</i>	Thread-leaved Water-crowfoot
Higher plants - Flowering Plants	<i>Ranunculus trichophyllus</i>	Thread-leaved Water-crowfoot
Higher plants - Flowering Plants	<i>Rhinanthus minor</i> subsp. <i>calcareus</i>	<i>Rhinanthus minor</i> subsp. <i>calcareus</i>
Higher plants - Flowering Plants	<i>Spergula arvensis</i>	Corn Spurrey
Higher plants - Flowering Plants	<i>Stellaria neglecta</i>	Greater Chickweed
Higher plants - Flowering Plants	<i>Stellaria neglecta</i>	Greater Chickweed
Higher plants - Flowering Plants	<i>Stellaria neglecta</i>	Greater Chickweed
Higher plants - Flowering Plants	<i>Stellaria neglecta</i>	Greater Chickweed
Higher plants - Flowering Plants	<i>Stellaria neglecta</i>	Greater Chickweed
Higher plants - Flowering Plants	<i>Stellaria neglecta</i>	Greater Chickweed
Higher plants - Flowering Plants	<i>Stellaria neglecta</i>	Greater Chickweed
Higher plants - Flowering Plants	<i>Stellaria neglecta</i>	Greater Chickweed
Higher plants - Flowering Plants	<i>Taraxacum stenacrum</i>	Linear-lobed Dandelion



Higher plants - Flowering Plants	<i>Tephrosia integrifolia</i> subsp. <i>integrifolia</i>	<i>Tephrosia integrifolia</i> subsp. <i>integrifolia</i>
Higher plants - Flowering Plants	<i>Tephrosia integrifolia</i> subsp. <i>integrifolia</i>	<i>Tephrosia integrifolia</i> subsp. <i>integrifolia</i>
Higher plants - Flowering Plants	<i>Tilia platyphyllos</i>	Large-leaved Lime
Higher plants - Flowering Plants	<i>Tilia platyphyllos</i>	Large-leaved Lime
Higher plants - Flowering Plants	<i>Veronica catenata</i>	Pink Water-speedwell
Higher plants - Flowering Plants	<i>Viola palustris</i>	Marsh Violet
Higher plants - Flowering Plants	<i>Viola palustris</i>	Marsh Violet
Higher plants - Flowering Plants	<i>Viola palustris</i>	Marsh Violet
Higher plants - Flowering Plants	<i>Wahlenbergia hederacea</i>	Ivy-leaved Bellflower
Invertebrates - Coleoptera	<i>Lucanus cervus</i>	Stag Beetle
Invertebrates - Coleoptera	<i>Stenus fuscicornis</i>	<i>Stenus fuscicornis</i>
Invertebrates - Crustacea	<i>Austropotamobius pallipes</i>	White-clawed Crayfish
Invertebrates - Crustacea	<i>Austropotamobius pallipes</i>	White-clawed Crayfish
Invertebrates - Diptera	<i>Molophilus niger</i>	<i>Molophilus niger</i>
Invertebrates - Diptera	<i>Tipula pseudovariipennis</i>	<i>Tipula pseudovariipennis</i>
Invertebrates - Hymenoptera	<i>Andrena apicata</i>	Large Sallow Mining Bee
Invertebrates - Hymenoptera	<i>Andrena trimmerana</i>	Trimmer's Mining Bee
Invertebrates - Hymenoptera	<i>Osmia bicolor</i>	Red-tailed Mason Bee
Invertebrates - Lepidoptera	<i>Achlya flavicornis</i>	Yellow Horned
Invertebrates - Lepidoptera	<i>Acronicta psi</i>	Grey Dagger
Invertebrates - Lepidoptera	<i>Acronicta psi</i>	Grey Dagger
Invertebrates - Lepidoptera	<i>Acronicta rumicis</i>	Knot Grass
Invertebrates - Lepidoptera	<i>Acronicta rumicis</i>	Knot Grass
Invertebrates - Lepidoptera	<i>Acronicta rumicis</i>	Knot Grass
Invertebrates - Lepidoptera	<i>Aethalura punctulata</i>	Grey Birch
Invertebrates - Lepidoptera	<i>Agrochola litura</i>	Brown-spot Pinion
Invertebrates - Lepidoptera	<i>Agrochola lychnidis</i>	Beaded Chestnut
Invertebrates - Lepidoptera	<i>Agrochola lychnidis</i>	Beaded Chestnut
Invertebrates - Lepidoptera	<i>Allophyes oxyacanthae</i>	Green-brindled Crescent
Invertebrates - Lepidoptera	<i>Allophyes oxyacanthae</i>	Green-brindled Crescent
Invertebrates - Lepidoptera	<i>Amphipoea oculatea</i>	Ear Moth
Invertebrates - Lepidoptera	<i>Amphipyra tragopoginis</i>	Mouse Moth
Invertebrates - Lepidoptera	<i>Amphipyra tragopoginis</i>	Mouse Moth
Invertebrates - Lepidoptera	<i>Apamea anceps</i>	Large Nutmeg
Invertebrates - Lepidoptera	<i>Apamea remissa</i>	Dusky Brocade
Invertebrates - Lepidoptera	<i>Apamea remissa</i>	Dusky Brocade
Invertebrates - Lepidoptera	<i>Apamea remissa</i>	Dusky Brocade



Invertebrates - Lepidoptera	<i>Denticucullus pygmina</i>	Small Wainscot
Invertebrates - Lepidoptera	<i>Depressaria sordidatella</i>	Chervil Flat-body
Invertebrates - Lepidoptera	<i>Diarsia rubi</i>	Small Square-spot
Invertebrates - Lepidoptera	<i>Diarsia rubi</i>	Small Square-spot
Invertebrates - Lepidoptera	<i>Diarsia rubi</i>	Small Square-spot
Invertebrates - Lepidoptera	<i>Dichrorampha aeratana</i>	Obscure Drill
Invertebrates - Lepidoptera	<i>Dypterygia scabriuscula</i>	Bird's Wing
Invertebrates - Lepidoptera	<i>Ecliptopera silaceata</i>	Small Phoenix
Invertebrates - Lepidoptera	<i>Ecliptopera silaceata</i>	Small Phoenix
Invertebrates - Lepidoptera	<i>Ecliptopera silaceata</i>	Small Phoenix
Invertebrates - Lepidoptera	<i>Ecliptopera silaceata</i>	Small Phoenix
Invertebrates - Lepidoptera	<i>Ecliptopera silaceata</i>	Small Phoenix
Invertebrates - Lepidoptera	<i>Ectropis crepuscularia</i>	Engrailed
Invertebrates - Lepidoptera	<i>Ectropis crepuscularia</i>	Engrailed
Invertebrates - Lepidoptera	<i>Ennomos erosaria</i>	September Thorn
Invertebrates - Lepidoptera	<i>Ennomos erosaria</i>	September Thorn
Invertebrates - Lepidoptera	<i>Ennomos erosaria</i>	September Thorn
Invertebrates - Lepidoptera	<i>Ennomos fuscantaria</i>	Dusky Thorn
Invertebrates - Lepidoptera	<i>Ennomos fuscantaria</i>	Dusky Thorn
Invertebrates - Lepidoptera	<i>Ennomos fuscantaria</i>	Dusky Thorn
Invertebrates - Lepidoptera	<i>Erynnis tages</i>	Dingy Skipper
Invertebrates - Lepidoptera	<i>Erynnis tages</i>	Dingy Skipper
Invertebrates - Lepidoptera	<i>Erynnis tages</i>	Dingy Skipper
Invertebrates - Lepidoptera	<i>Erynnis tages</i>	Dingy Skipper
Invertebrates - Lepidoptera	<i>Erynnis tages</i>	Dingy Skipper
Invertebrates - Lepidoptera	<i>Erynnis tages</i>	Dingy Skipper
Invertebrates - Lepidoptera	<i>Erynnis tages</i>	Dingy Skipper
Invertebrates - Lepidoptera	<i>Erynnis tages</i>	Dingy Skipper
Invertebrates - Lepidoptera	<i>Erynnis tages</i>	Dingy Skipper
Invertebrates - Lepidoptera	<i>Erynnis tages</i>	Dingy Skipper
Invertebrates - Lepidoptera	<i>Eugnorisma glareosa</i>	Autumnal Rustic
Invertebrates - Lepidoptera	<i>Euphyia unangulata</i>	Sharp-angled Carpet
Invertebrates - Lepidoptera	<i>Euphyia unangulata</i>	Sharp-angled Carpet
Invertebrates - Lepidoptera	<i>Euphyia unangulata</i>	Sharp-angled Carpet
Invertebrates - Lepidoptera	<i>Furcula bifida</i>	Poplar Kitten
Invertebrates - Lepidoptera	<i>Furcula bifida</i>	Poplar Kitten
Invertebrates - Lepidoptera	<i>Gastropacha quercifolia</i>	Lappet
Invertebrates - Lepidoptera	<i>Gastropacha quercifolia</i>	Lappet

Invertebrates - Lepidoptera	Graphiphora augur	Double Dart
Invertebrates - Lepidoptera	Griposia aprilina	Merveille du Jour
Invertebrates - Lepidoptera	Hamearis lucina	Duke of Burgundy
Invertebrates - Lepidoptera	Hamearis lucina	Duke of Burgundy
Invertebrates - Lepidoptera	Hellinsia lienigianus	Wormwood Plume
Invertebrates - Lepidoptera	Hemaris tityus	Narrow-bordered Bee Hawk-moth
Invertebrates - Lepidoptera	Hemaris tityus	Narrow-bordered Bee Hawk-moth
Invertebrates - Lepidoptera	Hipparchia semele	Grayling
Invertebrates - Lepidoptera	Hoplodrina blanda	Rustic
Invertebrates - Lepidoptera	Hoplodrina blanda	Rustic
Invertebrates - Lepidoptera	Hydraecia micacea	Rosy Rustic
Invertebrates - Lepidoptera	Hydraecia micacea	Rosy Rustic
Invertebrates - Lepidoptera	Hydraecia micacea	Rosy Rustic
Invertebrates - Lepidoptera	Hydraecia micacea	Rosy Rustic
Invertebrates - Lepidoptera	Hypena crassalis	Beautiful Snout
Invertebrates - Lepidoptera	Hypena rostralis	Buttoned Snout
Invertebrates - Lepidoptera	Idaea subsericeata	Satin Wave
Invertebrates - Lepidoptera	Ipimorpha subtusa	Olive
Invertebrates - Lepidoptera	Lampropteryx suffumata	Water Carpet
Invertebrates - Lepidoptera	Lasiommata megera	Wall
Invertebrates - Lepidoptera	Lasiommata megera	Wall
Invertebrates - Lepidoptera	Lasiommata megera	Wall
Invertebrates - Lepidoptera	Leucania comma	Shoulder-striped Wainscot
Invertebrates - Lepidoptera	Leucania comma	Shoulder-striped Wainscot
Invertebrates - Lepidoptera	Leucoma salicis	White Satin Moth
Invertebrates - Lepidoptera	Limenitis camilla	White Admiral
Invertebrates - Lepidoptera	Limenitis camilla	White Admiral
Invertebrates - Lepidoptera	Lithophane socia	Pale Pinion
Invertebrates - Lepidoptera	Lithophane socia	Pale Pinion
Invertebrates - Lepidoptera	Litoligia literosa	Rosy Minor
Invertebrates - Lepidoptera	Lobophora halterata	Seraphim
Invertebrates - Lepidoptera	Lobophora halterata	Seraphim
Invertebrates - Lepidoptera	Lycia hirtaria	Brindled Beauty
Invertebrates - Lepidoptera	Lycia hirtaria	Brindled Beauty
Invertebrates - Lepidoptera	Lycia hirtaria	Brindled Beauty
Invertebrates - Lepidoptera	Lycia hirtaria	Brindled Beauty
Invertebrates - Lepidoptera	Lymantria dispar	Gypsy Moth
Invertebrates - Lepidoptera	Lymantria dispar	Gypsy Moth
Invertebrates - Lepidoptera	Macaria wauaria	V-moth
Invertebrates - Lepidoptera	Melanchra persicariae	Dot Moth
Invertebrates - Lepidoptera	Melanchra persicariae	Dot Moth

Invertebrates - Lepidoptera	<i>Melanchra persicariae</i>	Dot Moth
Invertebrates - Lepidoptera	<i>Mompha ochraceella</i>	Buff Cosmet
Invertebrates - Lepidoptera	<i>Mythimna albipuncta</i>	White-point
Invertebrates - Lepidoptera	<i>Mythimna albipuncta</i>	White-point
Invertebrates - Lepidoptera	<i>Naenia typica</i>	Gothic
Invertebrates - Lepidoptera	<i>Nephoterix angustella</i>	Spindle Knot-horn
Invertebrates - Lepidoptera	<i>Noctua orbona</i>	Lunar Yellow Underwing
Invertebrates - Lepidoptera	<i>Nonagria typhae</i>	Bulrush Wainscot
Invertebrates - Lepidoptera	<i>Oncocera semirubella</i>	Rosy-striped Knot-horn
Invertebrates - Lepidoptera	<i>Oria musculosa</i>	Brighton Wainscot
Invertebrates - Lepidoptera	<i>Orthosia gracilis</i>	Powdered Quaker
Invertebrates - Lepidoptera	<i>Orthosia gracilis</i>	Powdered Quaker
Invertebrates - Lepidoptera	<i>Orthosia populeti</i>	Lead-coloured Drab
Invertebrates - Lepidoptera	<i>Panemeria tenebrata</i>	Small Yellow Underwing
Invertebrates - Lepidoptera	<i>Panolis flammea</i>	Pine Beauty
Invertebrates - Lepidoptera	<i>Parasemia plantaginis</i>	Wood Tiger
Invertebrates - Lepidoptera	<i>Parasemia plantaginis</i>	Wood Tiger
Invertebrates - Lepidoptera	<i>Pennithera firmata</i>	Pine Carpet
Invertebrates - Lepidoptera	<i>Perizoma albulata</i>	Grass Rivulet
Invertebrates - Lepidoptera	<i>Philereme vetulata</i>	Brown Scallop
Invertebrates - Lepidoptera	<i>Philereme vetulata</i>	Brown Scallop
Invertebrates - Lepidoptera	<i>Plagodis pulveraria</i>	Barred Umber
Invertebrates - Lepidoptera	<i>Plagodis pulveraria</i>	Barred Umber
Invertebrates - Lepidoptera	<i>Plemyria rubiginata</i>	Blue-bordered Carpet
Invertebrates - Lepidoptera	<i>Plusia festucae</i>	Gold Spot
Invertebrates - Lepidoptera	<i>Polymixis flavicincta</i>	Large Ranunculus
Invertebrates - Lepidoptera	<i>Polyommatus coridon</i>	Chalk Hill Blue
Invertebrates - Lepidoptera	<i>Polyommatus coridon</i>	Chalk Hill Blue
Invertebrates - Lepidoptera	<i>Psoricoptera gibbosella</i>	Humped Crest
Invertebrates - Lepidoptera	<i>Pyrgus malvae</i>	Grizzled Skipper
Invertebrates - Lepidoptera	<i>Pyrgus malvae</i>	Grizzled Skipper
Invertebrates - Lepidoptera	<i>Pyrgus malvae</i>	Grizzled Skipper
Invertebrates - Lepidoptera	<i>Rheumaptera undulata</i>	Scallop Shell
Invertebrates - Lepidoptera	<i>Rhyacia simulans</i>	Dotted Rustic
Invertebrates - Lepidoptera	<i>Satyrium w-album</i>	White-letter Hairstreak
Invertebrates - Lepidoptera	<i>Satyrium w-album</i>	White-letter Hairstreak
Invertebrates - Lepidoptera	<i>Scopula immutata</i>	Lesser Cream Wave
Invertebrates - Lepidoptera	<i>Scopula immutata</i>	Lesser Cream Wave
Invertebrates - Lepidoptera	<i>Scotopteryx bipunctaria</i>	Chalk Carpet
Invertebrates - Lepidoptera	<i>Scotopteryx bipunctaria</i>	Chalk Carpet
Invertebrates - Lepidoptera	<i>Scotopteryx bipunctaria</i>	Chalk Carpet
Invertebrates - Lepidoptera	<i>Scotopteryx chenopodiata</i>	Shaded Broad-bar
Invertebrates - Lepidoptera	<i>Scotopteryx chenopodiata</i>	Shaded Broad-bar
Invertebrates - Lepidoptera	<i>Scotopteryx chenopodiata</i>	Shaded Broad-bar

Invertebrates - Lepidoptera	<i>Speyeria aglaja</i>	Dark Green Fritillary
Invertebrates - Lepidoptera	<i>Speyeria aglaja</i>	Dark Green Fritillary
Invertebrates - Lepidoptera	<i>Speyeria aglaja</i>	Dark Green Fritillary
Invertebrates - Lepidoptera	<i>Speyeria aglaja</i>	Dark Green Fritillary
Invertebrates - Lepidoptera	<i>Speyeria aglaja</i>	Dark Green Fritillary
Invertebrates - Lepidoptera	<i>Speyeria aglaja</i>	Dark Green Fritillary
Invertebrates - Lepidoptera	<i>Spilosoma lubricipeda</i>	White Ermine
Invertebrates - Lepidoptera	<i>Spilosoma lubricipeda</i>	White Ermine
Invertebrates - Lepidoptera	<i>Spilosoma lubricipeda</i>	White Ermine
Invertebrates - Lepidoptera	<i>Spilosoma lutea</i>	Buff Ermine
Invertebrates - Lepidoptera	<i>Spilosoma lutea</i>	Buff Ermine
Invertebrates - Lepidoptera	<i>Theria primaria</i>	Early Moth
Invertebrates - Lepidoptera	<i>Timandra comae</i>	Blood-vein
Invertebrates - Lepidoptera	<i>Timandra comae</i>	Blood-vein
Invertebrates - Lepidoptera	<i>Tyria jacobaeae</i>	Cinnabar
Invertebrates - Lepidoptera	<i>Tyria jacobaeae</i>	Cinnabar
Invertebrates - Lepidoptera	<i>Tyria jacobaeae</i>	Cinnabar
Invertebrates - Lepidoptera	<i>Tyria jacobaeae</i>	Cinnabar
Invertebrates - Lepidoptera	<i>Tyria jacobaeae</i>	Cinnabar
Invertebrates - Lepidoptera	<i>Tyria jacobaeae</i>	Cinnabar
Invertebrates - Lepidoptera	<i>Tyria jacobaeae</i>	Cinnabar
Invertebrates - Lepidoptera	<i>Watsonalla binaria</i>	Oak Hook-tip
Invertebrates - Lepidoptera	<i>Watsonalla binaria</i>	Oak Hook-tip
Invertebrates - Lepidoptera	<i>Watsonalla binaria</i>	Oak Hook-tip
Invertebrates - Lepidoptera	<i>Watsonalla binaria</i>	Oak Hook-tip
Invertebrates - Lepidoptera	<i>Xanthorhoe ferrugata</i>	Dark-barred Twin-spot Carpet
Invertebrates - Lepidoptera	<i>Xanthorhoe quadrifasiata</i>	Large Twin-spot Carpet
Invertebrates - Lepidoptera	<i>Xestia castanea</i>	Neglected Rustic
Invertebrates - Lepidoptera	<i>Yponomeuta malinellus</i>	Apple Ermine
Invertebrates - Lepidoptera	<i>Zygaena trifolii</i>	Five-spot Burnet
Invertebrates - Lepidoptera	<i>Zygaena trifolii</i>	Five-spot Burnet
Lower plants - Liverworts, Hornworts & Mosses	<i>Bryum gemmiferum</i>	Small-bud Bryum
Lower plants - Liverworts, Hornworts & Mosses	<i>Dicranella rufescens</i>	Rufous Forklet-moss
Lower plants - Liverworts, Hornworts & Mosses	<i>Hylocomium splendens</i>	Glittering Wood-moss
Lower plants - Liverworts, Hornworts & Mosses	<i>Leiocolea badensis</i>	Scarce Notchwort
Lower plants - Liverworts, Hornworts & Mosses	<i>Leiocolea badensis</i>	Scarce Notchwort
Lower plants - Liverworts, Hornworts & Mosses	<i>Mnium stellare</i>	Starry Thyme-moss
Lower plants - Liverworts, Hornworts & Mosses	<i>Nardia scalaris</i>	Ladder Flapwort
Lower plants - Liverworts, Hornworts & Mosses	<i>Plagiothecium latebricola</i>	Alder Silk-moss
Lower plants - Liverworts, Hornworts & Mosses	<i>Pohlia lescuriana</i>	Pretty Nodding-moss





Mammals - Terrestrial (non-bats)	Lepus europaeus	Brown Hare
Mammals - Terrestrial (non-bats)	Lepus europaeus	Brown Hare
Mammals - Terrestrial (non-bats)	Lepus europaeus	Brown Hare
Mammals - Terrestrial (non-bats)	Meles meles	Eurasian Badger
Mammals - Terrestrial (non-bats)	Meles meles	Eurasian Badger
Mammals - Terrestrial (non-bats)	Meles meles	Eurasian Badger

<b>Site</b>	<b>Site GridRef</b>	<b>Species GridRef Blurred</b>
Ladle Hill	SU482567	SU482567
Yately Common (south)	SU48075815	SU48075815
Ecchinswell Pond	SU50276067	SU50276067
West End Roundabout	SU49176123	SU49176123
Hare Warren Farm	SU4854	SU4854
Adbury Park	SU4862	SU4862
Newtown	SU4863	SU4863
Ashley Warren	SU4956	SU4956
Ecchinswell	SU4959	SU4959
Sydmonton Common	SU4962	SU4962
Sydmonton Common	SU4962	SU4962
Sydmonton	SU4963	SU4963
HDN Bishops Green Farm - R. Enborne	SU5062	SU5062
HDN Great Litchfield Down	SU4755	SU4755
HDN Litchfield	SU4755	SU4755
Ladle Hill Burghclere	SU4756	SU4756
HDN Old Burghclere CP	SU4757	SU4757
Old Burghclere Country Park	SU4757	SU4757
Old Burghclere Country Park	SU4757	SU4757
Ladle Hill SSSI	SU47805680	SU478568
HDN Ashley Warren	SU484554	SU484554
Iv Winchester Sewage Farm	SU4853	SU4853
Hare Warren Farm	SU4854	SU4854
Hare Warren Farm	SU4854	SU4854
HDN Ashley Warren	SU4854	SU4854
Ashley Warren	SU4855	SU4855
Ashley Warren	SU4856	SU4856
HDN Ashley Warren	SU4856	SU4856
HDN Old Burghclere - Ladle Hill	SU4856	SU4856
Ladle Hill Burghclere	SU4856	SU4856
Ladle Hill Burghclere	SU4856	SU4856
Sydmonton	SU4857	SU4857
HDN Ashley Warren	SU487560	SU487560
HDN Old Burghclere - Ladle Hill	SU488566	SU488566
HDN Ashley Warren	SU489564	SU489564
HDN Ashley Warren	SU489565	SU489565
Ashley Warren	SU492560	SU492560
HDN Ashley Warren	SU492563	SU492563
Watership Down CHS, Kingsclere	SU49505710	SU495571
Caesars Belt	SU4954	SU4954
Ashley Warren	SU4955	SU4955
Ashley Warren	SU4956	SU4956
Ashley Warren	SU4956	SU4956
HDN Ashley Warren	SU4956	SU4956
HDN Nuthanger Down	SU4956	SU4956
HDN Watership Down	SU4956	SU4956
Ashley Warren	SU4957	SU4957



Sensitive	Sensitive	SU45	Yes
Sensitive	Sensitive	SU45	Yes
Sensitive	Sensitive	SU45	Yes
Sensitive	Sensitive	SU45	Yes
Sensitive	Sensitive	SU45	Yes
Sensitive	Sensitive	SU45	Yes
Sensitive	Sensitive	SU45	Yes
Sensitive	Sensitive	SU45	Yes
Sensitive	Sensitive	SU45	Yes
Sensitive	Sensitive	SU45	Yes
Sensitive	Sensitive	SU45	Yes
Old Burghclere Country Park	SU4757	SU4757	
Sydmonton	SU4857	SU4857	
Ecchinswell	SU4959	SU4959	
Ecchinswell	SU5059	SU5059	
Ashley Warren	SU4854	SU4854	
Ashley Warren	SU4956	SU4956	
Hare Warren Down	SU4756	SU4756	
Ladle Hill Burghclere	SU4756	SU4756	
Ashley Warren	SU4854	SU4854	
Caesars Belt	SU4854	SU4854	
Hare Warren Farm	SU4854	SU4854	
Hare Warren Farm	SU4854	SU4854	
Ashley Warren	SU4855	SU4855	
Hare Warren Farm	SU4855	SU4855	
Ashley Warren	SU4856	SU4856	
Ashley Warren	SU486552	SU486552	
Ashley Warren	SU4955	SU4955	
Watership Down	SU4955	SU4955	
Ashley Warren	SU4956	SU4956	
Ashley Warren	SU4956	SU4956	
Ashley Warren	SU497557	SU497557	
HDN Watership Down	SU491567	SU491567	
HDN Nuthanger Down	SU4956	SU4956	
HDN Ecchinswell	SU4959	SU4959	
HDN Ecchinswell	SU497593	SU497593	
HDN Ecchinswell	SU498594	SU498594	
HDN Ecchinswell	SU499594	SU499594	
HDN Ecchinswell	SU5059	SU5059	
HDN Great Litchfield Down	SU4755	SU4755	
Ladle Hill Burghclere	SU477566	SU477566	
HDN Old Burghclere - Ladle Hill	SU479567	SU479567	
Ladle Hill Burghclere	SU479567	SU479567	

HDN Old Burghclere - Ladle Hill	SU479569	SU479569
Ladle Hill Burghclere	SU481568	SU481568
Ladle Hill Burghclere	SU481568	SU481568
HDN Old Burghclere - Ladle Hill	SU482568	SU482568
Ladle Hill Burghclere	SU4854	SU4854
Ashley Warren	SU4856	SU4856
HDN Old Burghclere - Ladle Hill	SU4856	SU4856
Ashley Warren	SU4956	SU4956
Ecchinswell	SU4859	SU4859
Ashley Warren	SU495556	SU495556
Ashley Warren	SU4957	SU4957
Cannon Heath Down	SU5056	SU5056
HDN Ecchinswell	SU5059	SU5059
HDN Bishops Green Farm - R. Enborne	SU5062	SU5062
Headley	SU5162	SU5162
Ashley Warren	SU492564	SU492564
Ashley Warren	SU4955	SU4955
HDN Ashley Warren	SU481544	SU481544
HDN Brocks Green area	SU5061	SU5061
Headley	SU5162	SU5162
Ecchinswell	SU499594	SU499594
HDN Ecchinswell	SU499594	SU499594
Bishops Green Farm Copse	SU50306320	SU503632
HDN Ecchinswell	SU5059	SU5059
Great Litchfield Down Burghclere	SU4755	SU4755
Ladle Hill Burghclere	SU4756	SU4756
Ladle Hill Burghclere	SU477566	SU477566
Ladle Hill Burghclere	SU479565	SU479565
Ladle Hill Burghclere	SU479567	SU479567
Ladle Hill Burghclere	SU479567	SU479567
Ladle Hill Burghclere	SU481568	SU481568
HDN Nuthanger Down	SU483568	SU483568
Hare Warren Farm	SU4854	SU4854
Hare Warren Farm	SU4855	SU4855
Ashley Warren	SU4856	SU4856
HDN Ashley Warren	SU4856	SU4856
Ladle Hill Burghclere	SU4856	SU4856
Ladle Hill Burghclere	SU4856	SU4856
HDN Ashley Warren	SU487560	SU487560
HDN Ashley Warren	SU489564	SU489564
HDN Nuthanger Down	SU490568	SU490568
HDN Ashley Warren	SU492561	SU492561
HDN Ashley Warren	SU492562	SU492562
Ashley Warren	SU4955	SU4955
Ashley Warren	SU4956	SU4956
Ashley Warren	SU4956	SU4956
HDN Ashley Warren	SU4956	SU4956
HDN Nuthanger Down	SU4956	SU4956
Caesars Belt	SU5054	SU5054
Tv Polhampton	SU5055	SU5055

Litchfield	SU4754	SU4754
Great Litchfield Down Burghclere	SU4755	SU4755
Great Litchfield Down Burghclere	SU4755	SU4755
HDN Old Burghclere CP	SU4757	SU4757
Old Burghclere Country Park	SU4757	SU4757
Old Burghclere Country Park	SU4757	SU4757
Sydmonton	SU4757	SU4757
Ladle Hill SSSI	SU47805680	SU478568
Ashley Warren	SU484556	SU484556
HDN Ashley Warren	SU484559	SU484559
Ashley Warren	SU484565	SU484565
Hare Warren Farm	SU4854	SU4854
Hare Warren Farm	SU4854	SU4854
HDN Ashley Warren	SU4854	SU4854
HDN Hare Warren Farm	SU4854	SU4854
Ashley Warren	SU4855	SU4855
HDN Ashley Warren	SU4855	SU4855
Ashley Warren	SU4856	SU4856
Great Litchfield Down Burghclere	SU4856	SU4856
HDN Ashley Warren	SU4856	SU4856
HDN Old Burghclere - Ladle Hill	SU4856	SU4856
Ladle Hill Burghclere	SU4856	SU4856
Ladle Hill Burghclere	SU4856	SU4856
Old Burghclere Country Park	SU4856	SU4856
Sydmonton	SU4857	SU4857
Old Burghclere Country Park	SU4858	SU4858
Burghclere	SU4860	SU4860
Ashley Warren	SU486552	SU486552
Ashley Warren	SU487554	SU487554
HDN Ashley Warren	SU487560	SU487560
Ashley Warren	SU492560	SU492560
HDN Ashley Warren	SU492563	SU492563
HDN Ashley Warren	SU492570	SU492570
Watership Down CHS, Kingsclere	SU49505710	SU495571
Sydmonton	SU4953	SU4953
Ashley Warren	SU4955	SU4955
Sydmonton	SU4955	SU4955
Ashley Warren	SU495555	SU495555
Ashley Warren	SU4956	SU4956
Ashley Warren	SU4956	SU4956
HDN Ashley Warren	SU4956	SU4956
HDN Nuthanger Down	SU4956	SU4956
HDN Watership Down	SU4956	SU4956
Sydmonton	SU4956	SU4956
Watership Down	SU4956	SU4956
Ashley Warren	SU4957	SU4957
HDN Watership Down	SU4957	SU4957
Ecchinswell	SU4959	SU4959
Sydmonton Common	SU4962	SU4962
Sydmonton Common	SU4962	SU4962

Bishops Green Farm - R. Enborne	SU4963	SU4963	
Sydmonton	SU4963	SU4963	
Tv Polhampton	SU5054	SU5054	
Cannon Heath Down	SU5055	SU5055	
Cannon Heath Down	SU5056	SU5056	
Ecchinswell	SU5059	SU5059	
HDN Bishops Green Farm - R. Enborne	SU5062	SU5062	
Great Litchfield Down Burghclere	SU4755	SU4755	
Ashley Warren	SU4855	SU4855	
Ashley Warren	SU4856	SU4856	
Ladle Hill Burghclere	SU4856	SU4856	
Sydmonton	SU4857	SU4857	
Adbury Park	SU4862	SU4862	
Ashley Warren	SU4956	SU4956	
Sydmonton Common	SU4962	SU4962	
Ecchinswell	SU500610	SU500610	
Ecchinswell	SU5059	SU5059	
Great Litchfield Down Burghclere	SU4755	SU4755	
Hare Warren Farm	SU4854	SU4854	
Ashley Warren	SU4855	SU4855	
Ashley Warren	SU4855	SU4855	
HDN Ashley Warren	SU4855	SU4855	
Ashley Warren	SU4856	SU4856	
Ashley Warren	SU4955	SU4955	
Ashley Warren	SU4956	SU4956	
HDN Ashley Warren	SU4956	SU4956	
Sensitive	Sensitive	SU45	Yes
Sensitive	Sensitive	SU45	Yes
Sensitive	Sensitive	SU45	Yes
Sensitive	Sensitive	SU45	Yes
Sensitive	Sensitive	SU45	Yes
Sensitive	Sensitive	SU45	Yes
Sensitive	Sensitive	SU45	Yes
Sensitive	Sensitive	SU45	Yes
Sensitive	Sensitive	SU45	Yes
Sensitive	Sensitive	SU45	Yes
Sensitive	Sensitive	SU45	Yes
Sensitive	Sensitive	SU45	Yes
Sensitive	Sensitive	SU45	Yes
Sensitive	Sensitive	SU45	Yes
Sensitive	Sensitive	SU45	Yes
Sensitive	Sensitive	SU45	Yes
Sensitive	Sensitive	SU45	Yes
Sensitive	Sensitive	SU55	Yes
Sensitive	Sensitive	SU55	Yes
Sensitive	Sensitive	SU56	Yes
Sensitive	Sensitive	SU45T	Yes
Sensitive	Sensitive	SU45X	Yes
Sensitive	Sensitive	SU45X	Yes
Sensitive	Sensitive	SU45X	Yes
Sensitive	Sensitive	SU45Y	Yes
Sensitive	Sensitive	SU45Y	Yes
Sensitive	Sensitive	SU46W	Yes

Old Burghclere Country Park	SU4757	SU4757
Ashley Warren	SU484565	SU484565
HDN Old Burghclere - Ladle Hill	SU484565	SU484565
Ladle Hill Burghclere	SU484565	SU484565
HDN Nuthanger Down	SU484567	SU484567
Hare Warren Farm	SU4854	SU4854
HDN Hare Warren Farm	SU4854	SU4854
Ashley Warren	SU4855	SU4855
Ashley Warren	SU4856	SU4856
HDN Ashley Warren	SU4856	SU4856
HDN Old Burghclere - Ladle Hill	SU4856	SU4856
Old Burghclere Country Park	SU4856	SU4856
Watership Down	SU4856	SU4856
Ashley Warren	SU4857	SU4857
Sydmonton	SU4857	SU4857
Newtown	SU4863	SU4863
Hare Warren Farm	SU486549	SU486549
HDN Ashley Warren	SU487560	SU487560
HDN Nuthanger Down	SU488566	SU488566
HDN Old Burghclere - Ladle Hill	SU488566	SU488566
HDN Ashley Warren	SU489564	SU489564
HDN Ashley Warren	SU491563	SU491563
HDN Ashley Warren	SU492562	SU492562
Ashley Warren	SU492569	SU492569
HDN Ashley Warren	SU492570	SU492570
Ashley Warren	SU4955	SU4955
Ashley Warren	SU4956	SU4956
Ashley Warren	SU4956	SU4956
HDN Ashley Warren	SU4956	SU4956
HDN Nuthanger Down	SU4956	SU4956
Watership Down	SU4956	SU4956
Watership Down	SU4956	SU4956
Watership Down	SU4957	SU4957
Watership Down	SU4957	SU4957
Sydmonton Common	SU4962	SU4962
Caesars Belt	SU5054	SU5054
HDN Ecchinswell	SU505597	SU505597
Ecchinswell	SU5059	SU5059
Bishops Green Farm - R. Enborne	SU5062	SU5062
Iv Winchester Sewage Farm	SU4854	SU4854
Iv Winchester Sewage Farm	SU4855	SU4855
Iv Winchester Sewage Farm	SU4856	SU4856
HDN Ecchinswell	SU5059	SU5059
Ashley Warren	SU4856	SU4856
Kingsclere	SU501579	SU501579
Litchfield	SU4753	SU4753
Burghclere	SU4757	SU4757
HDN Old Burghclere CP	SU4757	SU4757
HDN Ashley Warren	SU484554	SU484554
Ashley Warren	SU4854	SU4854

Hare Warren Farm	SU4854	SU4854
Hare Warren Farm	SU4854	SU4854
HDN Ashley Warren	SU4854	SU4854
Ashley Warren	SU4856	SU4856
Sydmonton	SU4857	SU4857
Ecchinswell	SU4859	SU4859
Hare Warren Down	SU493553	SU493553
Ashley Warren	SU4957	SU4957
Ecchinswell	SU4959	SU4959
HDN Sydmonton Common	SU4962	SU4962
Sydmonton Common	SU4963	SU4963
Kingsclere	SU501579	SU501579
Isle Hill - Near Kingsclere	SU5057	SU5057
HDN Bishops Green Farm - R. Enborne	SU5062	SU5062
HDN Great Litchfield Down	SU4755	SU4755
Hare Warren Down	SU4756	SU4756
Ladle Hill Burghclere	SU4756	SU4756
Ladle Hill SSSI	SU47805680	SU478568
Hare Warren Down, Litchfield Down Farm	SU47905520	SU479552
Ladle Hill Burghclere	SU479567	SU479567
HDN Sydmonton	SU480570	SU480570
Hare Warren Farm	SU482546	SU482546
Hare Warren Farm	SU482547	SU482547
HDN Ashley Warren	SU483559	SU483559
HDN Ashley Warren	SU484554	SU484554
Ashley Warren	SU484565	SU484565
Ashley Warren	SU4854	SU4854
Hare Warren Farm	SU4854	SU4854
Hare Warren Farm	SU4854	SU4854
HDN Ashley Warren	SU4854	SU4854
Ashley Warren	SU4855	SU4855
Ashley Warren	SU4856	SU4856
HDN Ashley Warren	SU4856	SU4856
HDN Old Burghclere - Ladle Hill	SU4856	SU4856
Ladle Hill Burghclere	SU4856	SU4856
Ladle Hill Burghclere	SU4856	SU4856
Old Burghclere Country Park	SU4856	SU4856
Sydmonton	SU4856	SU4856
Watership Down	SU4856	SU4856
Sydmonton	SU4857	SU4857
Ecchinswell	SU4858	SU4858
Sydmonton Common	SU4862	SU4862
HDN Ashley Warren	SU487560	SU487560
HDN Old Burghclere - Ladle Hill	SU488566	SU488566
Ashley Warren	SU492558	SU492558
Ashley Warren	SU492560	SU492560
HDN Ashley Warren	SU492563	SU492563
HDN Ashley Warren	SU492570	SU492570
Ashley Warren	SU4955	SU4955
Ashley Warren	SU4956	SU4956

Ashley Warren	SU4956	SU4956
HDN Ashley Warren	SU4956	SU4956
HDN Nuthanger Down	SU4956	SU4956
HDN Watership Down	SU4956	SU4956
Watership Down	SU4956	SU4956
Watership Down	SU4956	SU4956
Watership Down	SU4957	SU4957
Sydmonton Common	SU4962	SU4962
Sydmonton Common	SU4962	SU4962
Sydmonton	SU4963	SU4963
Tv Polhampton	SU5054	SU5054
Cannon Heath Down	SU5055	SU5055
Cannon Heath Down	SU5056	SU5056
HDN Old Burghclere CP	SU4757	SU4757
Hare Warren Farm	SU4854	SU4854
Adbury Park	SU4862	SU4862
Sydmonton Common	SU4962	SU4962
Sydmonton Common	SU4962	SU4962
Sydmonton	SU4963	SU4963
Sydmonton Common	SU4963	SU4963
Bishops Green Farm - R. Enborne	SU5062	SU5062
Litchfield	SU4753	SU4753
Ladle Hill Burghclere	SU4856	SU4856
HDN Watership Down	SU4957	SU4957
HDN Bishops Green Farm - R. Enborne	SU500626	SU500626
Hare Warren Farm	SU4753	SU4753
Litchfield	SU4753	SU4753
Great Litchfield Down Burghclere	SU4754	SU4754
Litchfield	SU4754	SU4754
Great Litchfield Down Burghclere	SU4755	SU4755
Litchfield	SU4755	SU4755
Ladle Hill Burghclere	SU4756	SU4756
HDN Old Burghclere CP	SU4757	SU4757
Old Burghclere Country Park	SU4757	SU4757
Old Burghclere Country Park	SU4757	SU4757
Sydmonton	SU4757	SU4757
HDN Great Litchfield Down	SU477561	SU477561
HDN Old Burghclere - Ladle Hill	SU478567	SU478567
Ladle Hill Burghclere	SU478567	SU478567
HDN Old Burghclere - Ladle Hill	SU479569	SU479569
Great Litchfield Down Burghclere	SU480540	SU480540
HDN Sydmonton	SU480570	SU480570
Hare Warren Farm	SU481542	SU481542
Hare Warren, Wormley Copse	SU482543	SU482543
HDN Ashley Warren	SU482558	SU482558
HDN Ashley Warren	SU483541	SU483541
HDN Ashley Warren	SU483553	SU483553
Hare Warren Farm	SU484549	SU484549
HDN Ashley Warren	SU484550	SU484550
Ashley Warren	SU484565	SU484565

Caesars Belt	SU4853	SU4853
Caesars Belt	SU4853	SU4853
Ashley Warren	SU4854	SU4854
Hare Warren Farm	SU4854	SU4854
Hare Warren Farm	SU4854	SU4854
Hare Warren, Wormley Copse	SU4854	SU4854
HDN Ashley Warren	SU4854	SU4854
HDN Hare Warren Farm	SU4854	SU4854
Ashley Warren	SU4855	SU4855
Ashley Warren	SU4855	SU4855
Hare Warren Farm	SU4855	SU4855
HDN Ashley Warren	SU4855	SU4855
Great Litchfield Down Burghclere	SU485546	SU485546
Hare Warren Down	SU485553	SU485553
Ashley Warren	SU4856	SU4856
Hare Warren Down	SU4856	SU4856
HDN Ashley Warren	SU4856	SU4856
HDN Old Burghclere - Ladle Hill	SU4856	SU4856
Ladle Hill Burghclere	SU4856	SU4856
Ladle Hill Burghclere	SU4856	SU4856
Sydmonton	SU4857	SU4857
Ecchinswell	SU4858	SU4858
Ecchinswell	SU4859	SU4859
HDN Ashley Warren	SU486547	SU486547
Ashley Warren	SU486552	SU486552
Ashley Warren	SU487554	SU487554
HDN Ashley Warren	SU487560	SU487560
Ashley Warren	SU488555	SU488555
HDN Ashley Warren	SU488562	SU488562
HDN Old Burghclere - Ladle Hill	SU488566	SU488566
HDN Ashley Warren	SU489564	SU489564
HDN Nuthanger Down	SU489566	SU489566
HDN Ashley Warren	SU489573	SU489573
Ashley Warren	SU490550	SU490550
Sydmonton	SU490565	SU490565
HDN Ashley Warren	SU491555	SU491555
Ashley Warren	SU491561	SU491561
Hare Warren Farm	SU492545	SU492545
Ashley Warren	SU492562	SU492562
HDN Ashley Warren	SU492563	SU492563
Ashley Warren	SU492564	SU492564
Hare Warren Farm	SU493547	SU493547
Ashley Warren	SU493563	SU493563
Ecchinswell	SU493585	SU493585
Cole Henley	SU494538	SU494538
Sydmonton	SU4953	SU4953
Ashley Warren	SU4954	SU4954
Caesars Belt	SU4954	SU4954
Hare Warren Farm	SU4954	SU4954
Ashley Warren	SU4955	SU4955

Hare Warren Farm	SU4955	SU4955
Sydmonton	SU4955	SU4955
Watership Down	SU4955	SU4955
Hare Warren Farm	SU495545	SU495545
Ashley Warren	SU4956	SU4956
Ashley Warren	SU4956	SU4956
HDN Ashley Warren	SU4956	SU4956
HDN Nuthanger Down	SU4956	SU4956
HDN Watership Down	SU4956	SU4956
Sydmonton	SU4956	SU4956
Sydmonton	SU4956	SU4956
Watership Down	SU4956	SU4956
Watership Down	SU4956	SU4956
Ashley Warren	SU4957	SU4957
HDN Watership Down	SU4957	SU4957
Sydmonton	SU4957	SU4957
Watership Down	SU4957	SU4957
Nuthanger Down	SU4958	SU4958
Ecchinswell	SU4959	SU4959
HDN Ecchinswell	SU4959	SU4959
HDN Sydmonton Common	SU4962	SU4962
Sydmonton Common	SU4962	SU4962
Sydmonton Common	SU4962	SU4962
Sydmonton Common	SU4963	SU4963
Caesars Belt	SU497541	SU497541
HDN Watership Down	SU499569	SU499569
Burghclere	SU500592	SU500592
Bishops Green Farm Copse	SU50306320	SU503632
Bishops Green Farm	SU50346324	SU503632
Cannon Heath Down	SU5055	SU5055
Cannon Heath Down	SU5056	SU5056
Watership Down	SU5057	SU5057
Ecchinswell	SU5059	SU5059
Ecchinswell	SU5060	SU5060
HDN Brocks Green area	SU5061	SU5061
Bishops Green Farm - R. Enborne	SU5062	SU5062
Bishops Green Farm - R. Enborne	SU5062	SU5062
HDN Bishops Green Farm - R. Enborne	SU5062	SU5062
Kingsclere	SU5159	SU5159
Headley	SU5161	SU5161
HDN Headley	SU5162	SU5162
Headley	SU5162	SU5162
Ashley Warren	SU4854	SU4854
HDN Ecchinswell	SU4959	SU4959
Sydmonton Common	SU4962	SU4962
Sydmonton Common	SU4962	SU4962
HDN Bishops Green Farm - R. Enborne	SU502635	SU502635
Bishops Green Farm	SU50346324	SU503632
Bishops Green Farm - R. Enborne	SU5062	SU5062
Bishops Green Farm - R. Enborne	SU5063	SU5063

Litchfield	SU4753	SU4753
Hare Warren Farm	SU4854	SU4854
Hare Warren Farm	SU4854	SU4854
Hare Warren Farm	SU4854	SU4854
Old Burghclere Country Park	SU4858	SU4858
Burghclere	SU4860	SU4860
Adbury Park	SU4862	SU4862
Nuthanger Down	SU491566	SU491566
Ashley Warren	SU4955	SU4955
Ecchinswell	SU4959	SU4959
HDN Cannon Heath Down	SU498569	SU498569
Cannon Heath Down	SU5055	SU5055
Ecchinswell	SU5059	SU5059
Ecchinswell	SU5059	SU5059
HDN Ecchinswell	SU5059	SU5059
Kingsclere	SU5059	SU5059
Litchfield	SU4753	SU4753
Great Litchfield Down Burghclere	SU4754	SU4754
Ladle Hill Burghclere	SU4756	SU4756
Ladle Hill Burghclere	SU4757	SU4757
Old Burghclere Country Park	SU4757	SU4757
HDN Old Burghclere - Ladle Hill	SU477565	SU477565
HDN Ashley Warren	SU479568	SU479568
HDN Ashley Warren	SU483558	SU483558
Ashley Warren	SU4854	SU4854
Hare Warren Farm	SU4854	SU4854
Hare Warren Farm	SU4854	SU4854
Ashley Warren	SU4855	SU4855
HDN Ashley Warren	SU485552	SU485552
Ashley Warren	SU4856	SU4856
HDN Old Burghclere - Ladle Hill	SU4856	SU4856
Ladle Hill Burghclere	SU4856	SU4856
Sw Calshot	SU4862	SU4862
Ashley Warren	SU486552	SU486552
HDN Old Burghclere - Ladle Hill	SU487565	SU487565
HDN Old Burghclere - Ladle Hill	SU487566	SU487566
Ashley Warren	SU492560	SU492560
Ashley Warren	SU492562	SU492562
Ashley Warren	SU4955	SU4955
Cannon Heath Down	SU495559	SU495559
HDN Ashley Warren	SU495560	SU495560
Ashley Warren	SU4956	SU4956
Ashley Warren	SU4956	SU4956
Sydmonton	SU4956	SU4956
Watership Down	SU4956	SU4956
Watership Down	SU4957	SU4957
Roundwood Estate Laverstoke	SU5054	SU5054
Tv Polhampton	SU5054	SU5054
Cannon Heath Down	SU5055	SU5055
Hare Warren Farm	SU4854	SU4854



Sensitive	Sensitive	SU56	Yes
Litchfield	SU4753	SU4753	
Litchfield	SU4754	SU4754	
Great Litchfield Down Burghclere	SU4755	SU4755	
HDN Old Burghclere CP	SU4757	SU4757	
Old Burghclere Country Park	SU4757	SU4757	
Old Burghclere Country Park	SU4757	SU4757	
Caesars Belt	SU482533	SU482533	
Ashley Warren	SU4854	SU4854	
Hare Warren Farm	SU4854	SU4854	
Hare Warren Farm	SU4854	SU4854	
Hare Warren, Wormley Copse	SU4854	SU4854	
Ashley Warren	SU4855	SU4855	
Great Litchfield Down Burghclere	SU4856	SU4856	
Watership Down	SU4856	SU4856	
Old Burghclere Country Park	SU4858	SU4858	
Adbury Park	SU4862	SU4862	
Newtown	SU4863	SU4863	
Ha Havant - Bartons Green	SU488570	SU488570	
Caesars Belt	SU492537	SU492537	
Caesars Belt	SU494539	SU494539	
Sydmonton	SU4953	SU4953	
Caesars Belt	SU4954	SU4954	
Ashley Warren	SU4955	SU4955	
Sydmonton	SU4955	SU4955	
Watership Down	SU4956	SU4956	
Ashley Warren	SU4957	SU4957	
Ecchinswell	SU4959	SU4959	
Ecchinswell	SU4959	SU4959	
HDN Sydmonton Common	SU4962	SU4962	
Sydmonton Common	SU4962	SU4962	
Sydmonton Common	SU4962	SU4962	
Sydmonton Common	SU4963	SU4963	
Caesars Belt	SU497539	SU497539	
Caesars Belt	SU5054	SU5054	
Tv Polhampton	SU5054	SU5054	
Cannon Heath Down	SU5056	SU5056	
Ecchinswell	SU5059	SU5059	
HDN Ecchinswell	SU5059	SU5059	
Bishops Green Farm - R. Enborne	SU5062	SU5062	
Bishops Green Farm - R. Enborne	SU5062	SU5062	
HDN Bishops Green Farm - R. Enborne	SU506632	SU506632	
Frobury Park Copse West	SU50705940	SU507594	
Headley	SU513618	SU513618	
Sydmonton Common	SU4962	SU4962	
Hare Warren Farm	SU4854	SU4854	
HDN Ashley Warren	SU485553	SU485553	
Ashley Warren	SU4856	SU4856	
HDN Old Burghclere - Ladle Hill	SU4856	SU4856	
Ashley Warren	SU4857	SU4857	

Ashley Warren	SU4956	SU4956
Hare Warren Farm	SU4854	SU4854
Ashley Warren	SU4855	SU4855
Hare Warren, Wormley Copse	SU4855	SU4855
Ashley Warren	SU4856	SU4856
Sydmonton	SU4860	SU4860
Ecchinswell	SU4959	SU4959
Sydmonton Common	SU4962	SU4962
Ecchinswell	SU5059	SU5059
Headley Gp, Hwt Reserve	SU5162	SU5162
Ashley Warren	SU4854	SU4854
Adbury Park	SU4862	SU4862
Burghclere	SU4959	SU4959
Ecchinswell	SU4959	SU4959
HDN Sydmonton Common	SU4962	SU4962
Sydmonton Common	SU4962	SU4962
Sydmonton Common	SU4962	SU4962
Neh Yateley Heath Wood	SU5058	SU5058
Ecchinswell	SU5059	SU5059
HDN Ecchinswell	SU5059	SU5059
Bishops Green Farm - R. Enborne	SU5062	SU5062
Old Burghclere Country Park	SU4757	SU4757
Ecchinswell	SU4859	SU4859
Headley	SU511619	SU511619
Hare Warren Farm	SU4854	SU4854
Hare Warren Farm	SU4854	SU4854
HDN Hare Warren Farm	SU4854	SU4854
Hare Warren Farm	SU4855	SU4855
Iv Winchester Sewage Farm	SU4857	SU4857
HDN Ashley Warren	SU487560	SU487560
HDN Ashley Warren	SU489564	SU489564
HDN Watership Down	SU4956	SU4956
Watership Down	SU4956	SU4956
Sydmonton Common	SU497631	SU497631
Bishops Green Farm	SU50346324	SU503632
Tv Polhampton	SU5054	SU5054
HDN Ecchinswell	SU5059	SU5059
Old Burghclere Country Park	SU4757	SU4757
Old Burghclere Country Park	SU4757	SU4757
HDN Ashley Warren	SU482558	SU482558
Caesars Belt	SU4853	SU4853
Ashley Warren	SU4854	SU4854
Hare Warren Farm	SU4854	SU4854
Ashley Warren	SU4855	SU4855
Ashley Warren	SU487554	SU487554
HDN Ashley Warren	SU487560	SU487560
HDN Ashley Warren	SU489564	SU489564
Ashley Warren	SU4956	SU4956
HDN Ashley Warren	SU4956	SU4956
HDN Nuthanger Down	SU4956	SU4956

HDN Watership Down	SU4956	SU4956
Ecchinswell	SU4959	SU4959
HDN Sydmonton Common	SU4962	SU4962
Sydmonton Common	SU4962	SU4962
Sydmonton Common	SU4962	SU4962
Sydmonton	SU4963	SU4963
Tv Polhampton	SU5054	SU5054
HDN Ecchinswell	SU5059	SU5059
Bishops Green Farm - R. Enborne	SU5062	SU5062
Bishops Green Farm - R. Enborne	SU5062	SU5062
Headley	SU5161	SU5161
HDN Old Burghclere CP	SU4757	SU4757
Old Burghclere Country Park	SU4757	SU4757
Hare Warren Farm	SU4854	SU4854
HDN Ashley Warren	SU4856	SU4856
Burghclere	SU4860	SU4860
Sydmonton Common	SU4862	SU4862
HDN Ashley Warren	SU487560	SU487560
Ashley Warren	SU4955	SU4955
Sydmonton Common	SU4962	SU4962
Bishops Green Farm	SU50346324	SU503632
Bishops Green Farm Woodland Strip	SU50406300	SU504630
Tv Polhampton	SU5054	SU5054
Frobury Park Copse West	SU50705940	SU507594
Great Litchfield Down Burghclere	SU4755	SU4755
HDN Great Litchfield Down	SU4755	SU4755
Great Litchfield Down Burghclere	SU4756	SU4756
HDN Old Burghclere CP	SU4757	SU4757
Old Burghclere Country Park	SU4757	SU4757
Old Burghclere Country Park	SU4757	SU4757
Sydmonton	SU4757	SU4757
Hare Warren Farm	SU479547	SU479547
HDN Ashley Warren	SU480556	SU480556
Ashley Warren	SU484565	SU484565
HDN Nuthanger Down	SU484567	SU484567
Ashley Warren	SU4854	SU4854
Hare Warren Farm	SU4854	SU4854
Hare Warren Farm	SU4854	SU4854
HDN Hare Warren Farm	SU4854	SU4854
Ashley Warren	SU4855	SU4855
Great Litchfield Down Burghclere	SU4855	SU4855
HDN Ashley Warren	SU485558	SU485558
Ashley Warren	SU4856	SU4856
Great Litchfield Down Burghclere	SU4856	SU4856
HDN Old Burghclere - Ladle Hill	SU4856	SU4856
Ladle Hill Burghclere	SU4856	SU4856
Watership Down	SU4856	SU4856
HDN Ashley Warren	SU486550	SU486550
Ashley Warren	SU487553	SU487553
HDN Ashley Warren	SU487560	SU487560

HDN Old Burghclere - Ladle Hill	SU488566	SU488566
HDN Ashley Warren	SU489564	SU489564
HDN Ashley Warren	SU491556	SU491556
Ashley Warren	SU492560	SU492560
Sydmonton	SU493564	SU493564
Nuthanger Down	SU494566	SU494566
Caesars Belt	SU4954	SU4954
Ashley Warren	SU4955	SU4955
Hare Warren Farm	SU4955	SU4955
Ashley Warren	SU4956	SU4956
Ashley Warren	SU4956	SU4956
HDN Ashley Warren	SU4956	SU4956
HDN Nuthanger Down	SU4956	SU4956
HDN Watership Down	SU4956	SU4956
Nuthanger Down	SU4956	SU4956
Watership Down	SU4956	SU4956
Ashley Warren	SU4957	SU4957
HDN Watership Down	SU4957	SU4957
Sydmonton	SU4957	SU4957
Ecchinswell	SU4959	SU4959
HDN Sydmonton Common	SU4962	SU4962
Tv Polhampton	SU5054	SU5054
Watership Down	SU5056	SU5056
HDN Ecchinswell	SU5059	SU5059
Bishops Green Farm - R. Enborne	SU5062	SU5062
Kingsclere	SU5159	SU5159
Headley	SU5161	SU5161
Great Litchfield Down Burghclere	SU4755	SU4755
HDN Old Burghclere CP	SU4757	SU4757
Hare Warren Farm	SU4854	SU4854
Ashley Warren	SU4857	SU4857
HDN Ashley Warren	SU489564	SU489564
HDN Old Burghclere - Ladle Hill	SU479567	SU479567
HDN Old Burghclere - Ladle Hill	SU479569	SU479569
Hare Warren Farm	SU4854	SU4854
HDN Hare Warren Farm	SU4854	SU4854
Sydmonton	SU485568	SU485568
Ashley Warren	SU4856	SU4856
Old Burghclere Country Park	SU4858	SU4858
Burghclere	SU4860	SU4860
Sydmonton Common	SU4862	SU4862
HDN Hare Warren Farm	SU486549	SU486549
HDN Ashley Warren	SU487560	SU487560
HDN Ashley Warren	SU488562	SU488562
Ashley Warren	SU4955	SU4955
Ashley Warren	SU4957	SU4957
HDN Ecchinswell	SU4959	SU4959
Tv Polhampton	SU5054	SU5054
HDN Ecchinswell	SU5059	SU5059
HDN Bishops Green Farm - R. Enborne	SU5062	SU5062

Ashley Warren	SU481538	SU481538
HDN Hare Warren Farm	SU482545	SU482545
HDN Old Burghclere - Ladle Hill	SU484568	SU484568
Hare Warren Farm	SU4854	SU4854
Hare Warren Farm	SU4854	SU4854
Ashley Warren	SU4855	SU4855
Ashley Warren	SU4856	SU4856
Ashley Warren	SU4857	SU4857
HDN Ashley Warren	SU486551	SU486551
Ashley Warren	SU486555	SU486555
Ashley Warren	SU490550	SU490550
Ashley Warren	SU49265610	SU49265610
Hare Warren Farm	SU493555	SU493555
Caesars Belt	SU4954	SU4954
Ashley Warren	SU4955	SU4955
Ashley Warren	SU4956	SU4956
Ashley Warren	SU4956	SU4956
HDN Ashley Warren	SU4956	SU4956
Sydmonton	SU4957	SU4957
Ashley Warren	SU497557	SU497557
HDN Echinswell	SU501618	SU501618
Headley	SU5159	SU5159
Headley	SU5160	SU5160
Headley	SU5162	SU5162
Great Litchfield Down Burghclere	SU4755	SU4755
HDN Litchfield	SU4755	SU4755
Old Burghclere Country Park	SU4757	SU4757
Great Litchfield Down Burghclere	SU478553	SU478553
Hare Warren Farm	SU479547	SU479547
HDN Ashley Warren	SU479554	SU479554
HDN Ashley Warren	SU483558	SU483558
Hare Warren Farm	SU4854	SU4854
Hare Warren Farm	SU4854	SU4854
HDN Ashley Warren	SU4854	SU4854
Ashley Warren	SU4855	SU4855
Ashley Warren	SU4856	SU4856
HDN Ashley Warren	SU4856	SU4856
HDN Old Burghclere - Ladle Hill	SU4856	SU4856
Ladle Hill Burghclere	SU4856	SU4856
Ladle Hill Burghclere	SU4856	SU4856
Sydmonton	SU4857	SU4857
HDN Ashley Warren	SU487560	SU487560
HDN Ashley Warren	SU487562	SU487562
Ashley Warren	SU4955	SU4955
Ashley Warren	SU4956	SU4956
Ashley Warren	SU4956	SU4956
HDN Ashley Warren	SU4956	SU4956
Ashley Warren	SU4957	SU4957
Sydmonton Common	SU4962	SU4962
Su55c Cannon Heath	SU5054	SU5054

Cannon Heath Down	SU5055	SU5055
Kingsclere	SU5159	SU5159
No Site Name Available	SU506634	SU506634
No Site Name Available	SU506634	SU506634
Burghclere Limeworks Nr	SU4757	SU4757
Beacon Hill, west-facing slope	SU48515671	SU48515671
Ecchinswell	SU499594	SU499594
Headley Gravel Pits	SU507631	SU507631
Headley	SU5162	SU5162
Headley Gravel Pit	SU5162	SU5162
Old Burghclere	SU4757	SU4757
Litchfield, E Of	SU480532	SU480532
Litchfield, E Of	SU480535	SU480535
Ladle Hill	SU4756	SU4756
Ladle Hill	SU478568	SU478568
Hare Warren Down, Litchfield Down Farm	SU47905520	SU479552
Hare Warren, Great Lichfield Down	SU479552	SU479552
Ladle Hill	SU479567	SU479567
Ashley Warren Down CHS, Ashley Warren Farm	SU48705600	SU487560
Ashley Warren Down	SU487560	SU487560
Sydmonton, E Of	SU4957	SU4957
Ecchinswell	SU502606	SU502606

Ecchinswell Pond	SU50306068	SU50306068
Caveley Copse, Ecchinswell	SU485592	SU485592
Ecchinswell	SU4959	SU4959
Ecchinswell- Marshy Grassland	SU509607	SU509607
Ecchinswell	SU5059	SU5059
Bridlepath By Caesar's Belt	SU481532	SU481532
Headley	SU5161	SU5161
Old Burghclere Lime Quarry	SU4757	SU4757
Whitchurch, Caesar's Belt Area	SU484537	SU484537
Ecchinswell, Caveley Copse	SU48615934	SU48615934
Ecchinswell, Hobbs Copse	SU48995936	SU48995936
Nuthanger Down	SU491566	SU491566
Ladle Hill, E Of	SU491567	SU491567
Nuthanger Down	SU491567	SU491567
Sydmonton, S Of	SU491568	SU491568

Nr. Nuthanger Down, Sydmonton	SU492567	SU492567
Watership Down, Near	SU492567	SU492567
Ecchinswell	SU492593	SU492593
Nuthanger Down Copse	SU49305690	SU493569
Nr Nuthanger Down, Sydmonton	SU493566	SU493566
Watership Down Area	SU4956	SU4956
Ecchinswell	SU4958	SU4958
Aldersbrook, Headley	SU507630	SU507630
Litchfield, E Of	SU480536	SU480536
Ashley Warren Down	SU489558	SU489558
Ladle Hill	SU4756	SU4756
Ladle Hill - Hill Fort	SU4756	SU4756
Ladle Hill Su4756	SU4756	SU4756

Ladle Hill - Nw Part	SU4757	SU4757
Ladle Hill	SU477567	SU477567
Ladle Hill	SU477568	SU477568
Ladle Hill SSSI	SU47805680	SU478568
Ladle Hill	SU47855674	SU47855674
Ladle Hill	SU478567	SU478567
Ladle Hill	SU478568	SU478568
Ladle Hill, W Side	SU478568	SU478568
Ladle Hill	SU478569	SU478569
Ladle Hill, Sydmonton	SU478570	SU478570
Su45t	SU478570	SU478570
Ladle Hill Earthworks	SU479567	SU479567

Ladle Hill	SU479569	SU479569
Ladle Hill	SU480569	SU480569
Watership Down	SU4857	SU4857
Ashley Warren Down	SU486560	SU486560
Ashley Warren Down CHS, Ashley Warren Farm	SU48705600	SU487560
Davidsons Farm CHS, Sydmonton Park	SU49005680	SU490568
U18 White Hill, Ecchinswell and Sydmonton	SU49155930	SU493593
Ladle Hill	SU477568	SU477568
Ladle Hill, W Side	SU478568	SU478568
Ecchinswell	SU502606	SU502606
Ecchinswell Village Ditch	SU50276063	SU50276063
Burghclere Limeworks Nr	SU4757	SU4757
Old Burghclere Limeworks Sssi	SU4757	SU4757
Ashley Warren Farm	SU486553	SU486553
Headley, W Of	SU507626	SU507626
Aldersbrook	SU50806275	SU508627

Headley, Near	SU5063	SU5063
Aldersbrook	SU50806275	SU508627
Aldersbrook, Near Headley	SU508627	SU508627
Aldersbrook	SU50806275	SU508627
Aldersbrook, Near Headley	SU508627	SU508627
Caesars Belt N Of Overton	SU5054	SU5054
Litchfield, E Of	SU481532	SU481532
Ashley Warren Farm	SU495552	SU495552
Watership Down	SU495567	SU495567
Sydmonton	SU4957	SU4957
Sydmonton, E Of	SU4957	SU4957
Ashley Warren Farm	SU496553	SU496553
Christians li Field, Ashley Warren Farm	SU496553	SU496553
Ashley Warren Farm	SU498550	SU498550

Ecchinswell- Strattons Farm Footpath From Cottismore	SU51046072	SU51046072
Ladle Hill Grasslands	SU48005700	SU480570
Old Burghclere Lime Quarry	SU4757	SU4757
Ashley Warren Farm	SU495552	SU495552
Ashley Warren Farm	SU496553	SU496553
Christians li Field, Ashley Warren Farm	SU496553	SU496553
Burghclere, Ladle Hill	SU4756	SU4756
Ladle Hill	SU4756	SU4756
Ladle Hill	SU478568	SU478568
Ladle Hill, W Side	SU478568	SU478568
Ladle Hill	SU478567	SU478567
Ladle Hill	SU47885674	SU47885674
Ladle Hill	SU479567	SU479567
Watership Down	SU502570	SU502570

Old Burghclere	SU4757	SU4757
Nr Watership Farm, Sydmonton	SU485589	SU485589
North Sydmonton	SU4858	SU4858
Sydmonton, Chalk Pit	SU4858	SU4858
Watership	SU4858	SU4858
Watership Chalk Pit	SU4858	SU4858
Ecchinswell	SU5059	SU5059
Ecchinswell Chalk Pit	SU5059	SU5059
Ecchinswell, Small Chalk Pit	SU5159	SU5159
North Sydmonton	SU4858	SU4858
Sydmonton, Chalk Pit	SU4858	SU4858
Ecchinwell, Chalk Pit Nr.	SU5059	SU5059
E Of Newtown / Sydmonton Common	SU4863	SU4863
Headley	SU5162	SU5162

Ecchinswell, Nw Of	SU495618	SU495618		
Ecchinswell, Nw Of	SU495618	SU495618		
Sensitive	Sensitive	SU45T	Yes	
Sensitive	Sensitive	SU45T	Yes	
Ladle Hill, E Of	SU490566	SU490566		
Old Burghclere Lime Quarry	SU4757	SU4757		
Caveley, Burghclere	SU4859	SU4859		
Sydmonton, Se Of	SU494561	SU494561		
Ashley Warren	SU4856	SU4856		
Ashley Warren Down	SU486560	SU486560		
Nuthanger Down	SU494568	SU494568		
Watership Down	SU494568	SU494568		
Nuthanger Down	SU495568	SU495568		
Watership Down	SU495568	SU495568		

Watership Down Area	SU4956	SU4956
Pond Copse & Waterleas Copse:	SU4960	SU4960
Headley Area	SU5162	SU5162
Ladle Hill	SU4756	SU4756
Ladle Hill - Hill Fort	SU4756	SU4756
Ladle Hill Su4756	SU4756	SU4756
Ladle Hill, Burghclere	SU4756	SU4756
Sydmonton Ladle Hill (south) & Area	SU4756	SU4756
Ladle Hill	SU477567	SU477567
Su45t	SU477567	SU477567
Ladle Hill	SU477568	SU477568
Ladle Hill	SU47785676	SU47785676
Sydmonton Ladle Hill 2d1	SU47805673	SU47805673

Ladle Hill SSSI	SU47805680	SU478568
Ladle Hill SSSI	SU47805680	SU478568
Ladle Hill	SU47825674	SU47825674
Ladle Hill	SU478567	SU478567
Ladle Hill, Sydmonton	SU478567	SU478567
Ladle Hill	SU478568	SU478568
Ladle Hill, W Side	SU478568	SU478568
Ladle Hill	SU479567	SU479567
Ladle Hill Earthworks	SU479567	SU479567
Ladle Hill	SU479568	SU479568
Ladle Hill, Sydmonton	SU479568	SU479568
Sydmonton, Ladle Hill (2d1)	SU479568	SU479568

Ladle Hill	SU479569	SU479569
Sydmonton Ladle Hill Fort (2d1)	SU479569	SU479569
Ladle Hill	SU481570	SU481570
Ashley Warren	SU4856	SU4856
Ashley Warren	SU486560	SU486560
Ashley Warren Down	SU486560	SU486560
Su45y	SU486560	SU486560
Ashley Warren Down CHS, Ashley Warren Farm	SU48705600	SU487560
Ashley Warren, Kingsclere	SU487561	SU487561
Watership Down	SU495569	SU495569
Watership Down	SU4956	SU4956
Watership Down Area	SU4956	SU4956

Watership Down	SU499569	SU499569
Ecchinswell Village Area	SU4959	SU4959
Ecchinswell	SU502606	SU502606
Ecchinswell Pond	SU502606	SU502606
Ecchinswell Pond	SU50306068	SU50306068
Ecchinswell	SU5060	SU5060
Ecchinswell.	SU5060	SU5060
Ecchinswell, Nw Of	SU492610	SU492610
Sydmonton Ladle Hill (south) & Area	SU4756	SU4756
Old Burghclere Lime Quarry	SU4757	SU4757
Ecchinswell - Caveley Copse	SU486593	SU486593
Ecchinswell	SU49225937	SU49225937
Ecchinswell, Hobbs Copse	SU49245934	SU49245934
Ecchinswell	SU492593	SU492593
Ecchinswell (w Of)	SU492593	SU492593

Ecchinswell, Wood To West	SU492593	SU492593
Ecchinswell	SU492594	SU492594
Ecchinswell, Wood W Of	SU4959	SU4959
Sydmonton Ladle Hill (south) & Area	SU4756	SU4756
Ladle Hill	SU477567	SU477567
Ladle Hill	SU478567	SU478567
Ladle Hill, Vc12 In Hants	SU478567	SU478567
Ladle Hill	SU480567	SU480567
East Of Ladle Hill	SU481566	SU481566
Ladle Hill	SU482568	SU482568
Ladle Hill Track	SU483566	SU483566
Ladle Hill, East Of	SU483568	SU483568

Watership Down	SU494568	SU494568
Watership Down	SU495567	SU495567
Watership Down, Sydmonton	SU496570	SU496570
Ladle Hill Area	SU480568	SU480568
Sydmonton Common	SU495632	SU495632
Knightsbridge Farm Meadow 1	SU50506280	SU505628
Bishops Green Farm Paddock	SU50206280	SU502628
Ecchinswell, Hyde Farm	SU508613	SU508613
Ecchinswell- Hyde Farm Garden	SU50866134	SU50866134
Ecchinswell, Hyde Farm	SU511611	SU511611
Ecchinswell- Hyde Farm	SU51166120	SU51166120
Headley, W Of	SU509626	SU509626
Bishop's Green, Headley	SU503635	SU503635
River Enborne, Bishop's Green	SU5063	SU5063
Adbury	SU4863	SU4863
Sydmonton Common Area	SU4963	SU4963
Ecchinswell, Springbourne Stud Farm	SU501612	SU501612
Bishops Green Farm Paddock	SU50206280	SU502628
Bishops Green Farm	SU50346324	SU503632
Knightsbridge Farm Meadow 1	SU50506280	SU505628
Aldersbrook, Headley	SU505628	SU505628

Aldersbrook, Headley	SU5062	SU5062
Bishop's Green, Headley	SU506634	SU506634
Swaits Copse & Blackfords Gully	SU50706090	SU507609
Headley Gravel Pit	SU5162	SU5162
Sydmonton Common Area	SU4963	SU4963
Headley Gravel Pit	SU5162	SU5162
Ladle Hill	SU4756	SU4756
Sydmonton Ladle Hill (south) & Area	SU4756	SU4756
Ladle Hill	SU479567	SU479567
Ladle Hill, Dew Pond	SU47975675	SU47975675
Ladle Hill, East Of	SU486568	SU486568
E Of Ladle Hill	SU487568	SU487568
Sydmonton, S Of	SU482569	SU482569
Ecchinswell- Strattons Farm Sown Headland	SU510602	SU510602
Sydmonton Common	SU492626	SU492626
Sydmonton Common	SU4962	SU4962
Hyde Farm Meadow 1	SU50906190	SU509619
The Old Pump House, Hyde Farm	SU51206130	SU512613
Riverside Strip, Hyde Farm	SU51206160	SU512616
Slade's Copse	SU51306130	SU513613
Cheam School Woods	SU51306180	SU513618
Ecchinswell, Cheam School Grounds	SU513617	SU513617
Watership Down	SU4856	SU4856

Ladle Hill	SU4756	SU4756
Ladle Hill, Burghclere	SU4756	SU4756
Ladle Hill	SU477567	SU477567
Ladle Hill	SU478567	SU478567
Ladle Hill	SU478568	SU478568
Ladle Hill	SU479568	SU479568
Ladle Hill	SU4756	SU4756
Sydmonton Ladle Hill (south) & Area	SU4756	SU4756
Ladle Hill	SU477567	SU477567
Ladle Hill	SU477568	SU477568
Ladle Hill	SU478567	SU478567
Ladle Hill, Sydmonton	SU478567	SU478567
Ladle Hill	SU478568	SU478568
Ladle Hill, W Side	SU478568	SU478568
Ladle Hill	SU47895675	SU47895675

Ladle Hill	SU479567	SU479567	
Ladle Hill	SU479568	SU479568	
Headley, W Of	SU507623	SU507623	
Aldersbrook, Headley	SU507630	SU507630	
Bishop's Green, Headley	SU506634	SU506634	
Newtown Gully	SU4863	SU4863	
Sydmonton Common & lower Burnoak Copse	SU49506300	SU495630	
Gold Copse	SU49856300	SU498630	
Cheam School, Near	SU5161	SU5161	
SU497594	SU497594	SU497594	
Old Burghclere Chalk Pit	SU4757	SU4757	
Sensitive	Sensitive	SU56B	Yes
Sensitive	Sensitive	SU56B	Yes
SU4962	SU4962	SU4962	
SU4962	SU4962	SU4962	
Burghclere Limeworks Nr	SU4757	SU4757	
Burghclere Limeworks Nr	SU4757	SU4757	
Burghclere Limeworks Nr	SU4757	SU4757	
1 Ratts Cottages, Ecchinswell	SU501609	SU501609	
1-km Square Su4757	SU4757	SU4757	
1 Ratts Cottages, Ecchinswell	SU501609	SU501609	
Yew Tree Cottage, Ecchinswell, Rg20 4ug	SU499595	SU499595	
1 Ratts Cottages, Ecchinswell	SU501609	SU501609	
Cheam School	SU513617	SU513617	
1-km Square Su4859	SU4859	SU4859	
1 Ratts Cottages, Ecchinswell	SU501609	SU501609	
Yew Tree Cottage, Ecchinswell, Rg20 4ug	SU499595	SU499595	
1 Ratts Cottages, Ecchinswell	SU501609	SU501609	
Yew Tree Cottage, Ecchinswell, Rg20 4ug	SU499595	SU499595	
1 Ratts Cottages, Ecchinswell	SU501609	SU501609	
1 Ratts Cottages, Ecchinswell	SU501609	SU501609	
Yew Tree Cottage, Ecchinswell, Rg20 4ug	SU499595	SU499595	
Aldersbrook	SU507630	SU507630	
1 Ratts Cottages, Ecchinswell	SU501609	SU501609	
1-km Square Su4757	SU4757	SU4757	
1 Ratts Cottages, Ecchinswell	SU501609	SU501609	
1-km Square Su5059	SU5059	SU5059	

1-km Square Su4757	SU4757	SU4757
Sydmonton Common	SU490628	SU490628
1 Ratts Cottages, Ecchinswell	SU501609	SU501609
1 Ratts Cottages, Ecchinswell	SU501609	SU501609
1-km Square Su5059	SU5059	SU5059
1-km Square Su5059	SU5059	SU5059
Wormley Copse	SU481538	SU481538
Ecchinswell	SU492594	SU492594
Yew Tree Cottage, Ecchinswell, Rg20 4ug	SU499595	SU499595
Yew Tree Cottage, Ecchinswell, Rg20 4ug	SU499595	SU499595
1 Ratts Cottages, Ecchinswell	SU501609	SU501609
Aldersbrook	SU507630	SU507630
1 Ratts Cottages, Ecchinswell	SU501609	SU501609
1-km Square Su5059	SU5059	SU5059
Yew Tree Cottage, Ecchinswell, Rg20 4ug	SU499595	SU499595
1 Ratts Cottages, Ecchinswell	SU501609	SU501609
1-km Square Su5059	SU5059	SU5059
Old Burghclere Lime Quarry	SU4757	SU4757
Old Burghclere	SU4757	SU4757
1 Ratts Cottages, Ecchinswell	SU501609	SU501609
Burghclere Limeworks Nr	SU4757	SU4757
Yew Tree Cottage, Ecchinswell, Rg20 4ug	SU499595	SU499595
1 Ratts Cottages, Ecchinswell	SU501609	SU501609
Burghclere Limeworks Nr	SU4757	SU4757
Old Burghclere Lime Quarry	SU4757	SU4757
Ladle Hill	SU478568	SU478568
Sydmonton Ladle Hill Fort (2d1)	SU479569	SU479569
Ashley Warren Down	SU486557	SU486557
Ashley Warren	SU486558	SU486558
Sydmonton	SU490590	SU490590
Watership Down, Sydmonton.	SU493570	SU493570
Watership Down, Sydmonton.	SU496568	SU496568
Watership Down	SU497568	SU497568
Watership Down/Cannon Heath Down	SU50005700	SU50005700
Watership Down	SU5057	SU5057
1 Ratts Cottages, Ecchinswell	SU501609	SU501609
1-km Square Su5059	SU5059	SU5059
1 Ratts Cottages, Ecchinswell	SU501609	SU501609
1 Ratts Cottages, Ecchinswell	SU501609	SU501609
North Of Caesar's Belt	SU481533	SU481533
Field Opposite Wormley Copse	SU483537	SU483537
Burghclere Limeworks Nr	SU4757	SU4757
Old Burghclere Lime Quarry	SU4757	SU4757
Old Burghclere Lime Quarry Sssi	SU4757	SU4757
SU4757	SU4757	SU4757
Ladle Hill	SU478568	SU478568
Ladle Hill	SU479568	SU479568
Ashley Warren Down	SU486557	SU486557

Yew Tree Cottage, Ecchinswell, Rg20 4ug	SU499595	SU499595
Ecchinswell	SU5059	SU5059
1-km Square Su4859	SU4859	SU4859
Yew Tree Cottage, Ecchinswell, Rg20 4ug	SU499595	SU499595
1 Ratts Cottages, Ecchinswell	SU501609	SU501609
Old Burghclere	SU4757	SU4757
1 Ratts Cottages, Ecchinswell	SU501609	SU501609
1-km Square Su4859	SU4859	SU4859
Yew Tree Cottage, Ecchinswell, Rg20 4ug	SU499595	SU499595
1 Ratts Cottages, Ecchinswell	SU501609	SU501609
1-km Square Su5059	SU5059	SU5059
Aldersbrook	SU507630	SU507630
1-km Square Su4859	SU4859	SU4859
1 Ratts Cottages, Ecchinswell	SU501609	SU501609
Yew Tree Cottage, Ecchinswell, Rg20 4ug	SU499595	SU499595
1 Ratts Cottages, Ecchinswell	SU501609	SU501609
Cheam School	SU513617	SU513617
Yew Tree Cottage, Ecchinswell, Rg20 4ug	SU499595	SU499595
1 Ratts Cottages, Ecchinswell	SU501609	SU501609
Aldersbrook	SU507630	SU507630
Burghclere Limeworks Nr	SU4757	SU4757
Old Burghclere Lime Quarry	SU4757	SU4757
SU4757	SU4757	SU4757
Ladle Hill West	SU477568	SU477568
Bymonton Ladle Hill	SU478568	SU478568
Ladle Hill	SU478568	SU478568
Ladle Hill	SU479568	SU479568
Ashley Warren Down	SU486557	SU486557
Ashley Warren	SU486558	SU486558
Watership Down, Sydmonton.	SU493570	SU493570
Watership Down	SU5057	SU5057
1 Ratts Cottages, Ecchinswell	SU501609	SU501609
1-km Square Su4757	SU4757	SU4757
1 Ratts Cottages, Ecchinswell	SU501609	SU501609
Aldersbrook	SU507630	SU507630
Yew Tree Cottage, Ecchinswell, Rg20 4ug	SU499595	SU499595
1 Ratts Cottages, Ecchinswell	SU501609	SU501609
1-km Square Su4757	SU4757	SU4757
Yew Tree Cottage, Ecchinswell, Rg20 4ug	SU499595	SU499595

1-km Square Su5059	SU5059	SU5059
1 Ratts Cottages, Ecchinswell	SU501609	SU501609
Ladle Hill	SU478568	SU478568
Angle Down	SU479531	SU479531
Old Burghclere	SU4757	SU4757
Ladle Hill, Sydmonton	SU478568	SU478568
Ladle Hill, Sydmonton	SU479568	SU479568
Burghclere Limeworks Nr	SU4757	SU4757
1 Ratts Cottages, Ecchinswell	SU501609	SU501609
1-km Square Su5059	SU5059	SU5059
Yew Tree Cottage, Ecchinswell, Rg20 4ug	SU499595	SU499595
1 Ratts Cottages, Ecchinswell	SU501609	SU501609
1-km Square Su5059	SU5059	SU5059
Aldersbrook	SU507630	SU507630
1 Ratts Cottages, Ecchinswell	SU501609	SU501609
Old Burghclere	SU4757	SU4757
1 Ratts Cottages, Ecchinswell	SU501609	SU501609
1 Ratts Cottages, Ecchinswell	SU501609	SU501609
1 Ratts Cottages, Ecchinswell	SU501609	SU501609
Burghclere Limeworks Nr	SU4757	SU4757
U18 White Hill, Ecchinswell and Sydmonton	SU49155930	SU4855059394
U18 White Hill, Ecchinswell And Sydmonton	SU49155930	SU49155930
Yew Tree Cottage, Ecchinswell, Rg20 4ug	SU499595	SU499595
1 Ratts Cottages, Ecchinswell	SU501609	SU501609
1-km Square Su4757	SU4757	SU4757
Furze Copse, Litchfield	SU479530	SU479530
Ecchinswell	SU495598	SU495598
1-km Square Su4859	SU4859	SU4859
Yew Tree Cottage, Ecchinswell, Rg20 4ug	SU499595	SU499595
Yew Tree Cottage, Ecchinswell, Rg20 4ug	SU499595	SU499595
1 Ratts Cottages, Ecchinswell	SU501609	SU501609
1-km Square Su5059	SU5059	SU5059
1-km Square Su4859	SU4859	SU4859
Yew Tree Cottage, Ecchinswell, Rg20 4ug	SU499595	SU499595
1 Ratts Cottages, Ecchinswell	SU501609	SU501609
Ecchinswell	SU501609	SU501609
Yew Tree Cottage, Ecchinswell, Rg20 4ug	SU499595	SU499595
1 Ratts Cottages, Ecchinswell	SU501609	SU501609
1-km Square Su5059	SU5059	SU5059
1-km Square Su4757	SU4757	SU4757
1 Ratts Cottages, Ecchinswell	SU501609	SU501609

1-km Square Su5059	SU5059	SU5059
1 Ratts Cottages, Ecchinswell	SU501609	SU501609
Yew Tree Cottage, Ecchinswell, Rg20 4ug	SU499595	SU499595
1 Ratts Cottages, Ecchinswell	SU501609	SU501609
Aldersbrook	SU507630	SU507630
1 Ratts Cottages, Ecchinswell	SU501609	SU501609
Old Burghclere	SU4757	SU4757
1 Ratts Cottages, Ecchinswell	SU501609	SU501609
1 Ratts Cottages, Ecchinswell	SU501609	SU501609
Old Burghclere	SU4757	SU4757
1 Ratts Cottages, Ecchinswell	SU501609	SU501609
1-km Square Su5059	SU5059	SU5059
1 Ratts Cottages, Ecchinswell	SU501609	SU501609
Old Burghclere Lime Quarry	SU4757	SU4757
1 Ratts Cottages, Ecchinswell	SU501609	SU501609
Burghclere Limeworks Nr	SU4757	SU4757
Old Burghclere Lime Quarry	SU4757	SU4757
1 Ratts Cottages, Ecchinswell	SU501609	SU501609
1 Ratts Cottages, Ecchinswell	SU501609	SU501609
1-km Square Su4757	SU4757	SU4757
Yew Tree Cottage, Ecchinswell, Rg20 4ug	SU499595	SU499595
Yew Tree Cottage, Ecchinswell, Rg20 4ug	SU499595	SU499595
1 Ratts Cottages, Ecchinswell	SU501609	SU501609
1-km Square Su4757	SU4757	SU4757
1 Ratts Cottages, Ecchinswell	SU501609	SU501609
1 Ratts Cottages, Ecchinswell	SU501609	SU501609
Ladle Hill	SU478568	SU478568
Ladle Hill, Ramparts	SU478568	SU478568
Cheam School	SU513617	SU513617
Old Burghclere Lime Quarry	SU4757	SU4757
SU4757	SU4757	SU4757
Ladle Hill	SU478568	SU478568
1 Ratts Cottages, Ecchinswell	SU501609	SU501609
1-km Square Su4757	SU4757	SU4757
North Ecchinswell Farm Copse 1	SU50306220	SU50306220
North Ecchinswell Farm Copse 1	SU50306220	SU503622
Yew Tree Cottage, Ecchinswell, Rg20 4ug	SU499595	SU499595
1 Ratts Cottages, Ecchinswell	SU501609	SU501609
Burghclere Limeworks Nr	SU4757	SU4757
Old Burghclere Lime Quarry Sssi	SU4757	SU4757
SU4757	SU4757	SU4757
Burghclere Limeworks Nr	SU4757	SU4757
1 Ratts Cottages, Ecchinswell	SU501609	SU501609
Cheam School	SU513617	SU513617

Sydmonton Ladle Hill (south) & Area	SU4756	SU4756
Burghclere Limeworks Nr	SU4757	SU4757
Old Burghclere Lime Quarry Sssi	SU4757	SU4757
Ladle Hill	SU478568	SU478568
Ladle Hill, Burghclere	SU479569	SU479569
Grassland South Of Great Litchfield Down	SU481550	SU481550
Top Of Watership Down	SU494569	SU494569
1-km Square Su4859	SU4859	SU4859
Yew Tree Cottage, Ecchinswell, Rg20 4ug	SU499595	SU499595
1 Ratts Cottages, Ecchinswell	SU501609	SU501609
Yew Tree Cottage, Ecchinswell, Rg20 4ug	SU499595	SU499595
1 Ratts Cottages, Ecchinswell	SU501609	SU501609
1 Ratts Cottages, Ecchinswell	SU501609	SU501609
Yew Tree Cottage, Ecchinswell, Rg20 4ug	SU499595	SU499595
1 Ratts Cottages, Ecchinswell	SU501609	SU501609
1-km Square Su4757	SU4757	SU4757
Burghclere Limeworks Nr	SU4757	SU4757
Old Burghclere Lime Quarry	SU4757	SU4757
Sydmonton Ladle Hill Fort (2d1)	SU479569	SU479569
Access Land Nr. Great Litchfield Down	SU481550	SU481550
Yew Tree Cottage, Ecchinswell, Rg20 4ug	SU499595	SU499595
1 Ratts Cottages, Ecchinswell	SU501609	SU501609
Yew Tree Cottage, Ecchinswell, Rg20 4ug	SU499595	SU499595
1 Ratts Cottages, Ecchinswell	SU501609	SU501609
Aldersbrook	SU507630	SU507630
Cheam School	SU513617	SU513617
1 Ratts Cottages, Ecchinswell	SU501609	SU501609
1 Ratts Cottages, Ecchinswell	SU501609	SU501609
1 Ratts Cottages, Ecchinswell	SU501609	SU501609
1 Ratts Cottages, Ecchinswell	SU501609	SU501609
1-km Square Su4756	SU4756	SU4756
Old Burghclere Lime Quarry	SU4757	SU4757
Ashley Warren,nr Ecchinswell	SU493561	SU493561
Eccinswell, woods W of	SU4860	SU4860
Old Burghclere	SU4757	SU4757
Einswell, Sydmonton Court	SU485589	SU485589
Sydmonton Court, Echinswell	SU485589	SU485589
Sydmonton Common	SU4862	SU4862
Sydmonton Common	SU4862	SU4862
Eccinswell, woods W of	SU4860	SU4860
Sydmonton Common	SU4862	SU4862

Sydmonton Common	SU4862	SU4862	
Sensitive	Sensitive	SU489589	
Sensitive	Sensitive	SU498595	
Sensitive	Sensitive	SU502606	
Sensitive	Sensitive	SU503619	
Sensitive	Sensitive	SU499595	
Sensitive	Sensitive	SU488624	
Sensitive	Sensitive	SU488624	
Sensitive	Sensitive	SU485548	
Sensitive	Sensitive	SU488624	
Sensitive	Sensitive	SU499631	
Sensitive	Sensitive	SU486583	
Sensitive	Sensitive	SU488624	
Sensitive	Sensitive	SU496585	
Sensitive	Sensitive	SU496590	
Sensitive	Sensitive	SU498624	Yes
Sensitive	Sensitive	SU499595	
Sensitive	Sensitive	SU506612	
Sensitive	Sensitive	SU486583	
Sensitive	Sensitive	SU488624	
Sensitive	Sensitive	SU499595	
Sensitive	Sensitive	SU488624	
Sensitive	Sensitive	SU496585	
Sensitive	Sensitive	SU506612	
Sensitive	Sensitive	SU496590	
Sensitive	Sensitive	SU498624	Yes
Sensitive	Sensitive	SU499595	
Sensitive	Sensitive	SU502606	
Sensitive	Sensitive	SU503613	
Sensitive	Sensitive	SU507633	
Ecchinswell	SU48485776	SU48485776	
Burghclere: Su4756 Square - Sw Of Ladle Hill	SU4756	SU4756	
Sydmonton Ladle Hill (south) & Area	SU4756	SU4756	
Burghclere Limeworks Nr	SU4757	SU4757	
Old Burghclere Lime Quarry	SU4757	SU4757	
Ladle Hill	SU477568	SU477568	
Wormley Copse	SU478535	SU478535	

Hare Warren Down, Litchfield Down Farm	SU47905520	SU479552
Litchfield	SU480535	SU480535
Sydmonton - S Of Wormley Copse 2d1	SU480536	SU480536
Wormley Copse	SU48055359	SU48055359
East Of Litchfield	SU481536	SU481536
Hare Warren Copse	SU482543	SU482543
Hare Warren Farm	SU482552	SU482552
Litchfield	SU48355418	SU48355418
Hare Warren Down	SU483565	SU483565
Ecchinswell - Earlstone	SU483596	SU483596
Owls Lodge	SU484535	SU484535
Sydmonton - Hare Warren 2d1	SU484543	SU484543
East Of Litchfield	SU484545	SU484545
Hare Warren Farm	SU484547	SU484547
Near Watership Down	SU4855	SU4855
Owls Lodge	SU485537	SU485537
Hare Warren Farm	SU485542	SU485542
Hare Warren Farm, Litchfield	SU485546	SU485546
Sydmonton, Ashley Warren Down	SU4856	SU4856
Sydmonton, Ladle Hill Se & Ashley Warren Area	SU4856	SU4856
Hare Warren Copse	SU487542	SU487542
Hare Warren Farm, Litchfield	SU488544	SU488544
Hare Warren	SU490545	SU490545
Ashley Warren Farm	SU492552	SU492552
1/2 Mile E Of Quarry Cotts	SU494576	SU494576

Ashley Warren Near Kingsclere	SU495555	SU495555
Ecchinswell	SU4959	SU4959
North Sydmonton	SU50726217	SU50726217
Sensitive	Sensitive	SU503632
Sensitive	Sensitive	SU507594
Ladle Hill, Ecchinswell	SU485569	SU485569

Sensitivity	Precision (m)	Distance (m)	First Year	Last Year	Number of Recs	Number Checked	Maximum Count
	100		0 2007	2007		1	1 1
	10	163	2011	2011		1	1 1
	10	0	1998	2018		17	17 116
	10	154	2006	2006		1	1 Present
	1000	0	2013	2013		1	0 15
	1000	0	2010	2010		2	2 20
	1000	143	2010	2010		1	1 1
	1000	0	2013	2013		1	0 4
	1000	0	2013	2013		1	0 1
	1000	0	2010	2010		1	1 7
	1000	0	2014	2015		2	0 16
	1000	0	2012	2012		1	1 1
	1000	0	2017	2017		2	0 2
	1000	0	2017	2017		1	0 160
	1000	0	2019	2019		1	0 Present
	1000	0	2003	2003		1	1 8
	1000	61	2018	2019		3	0 3
	1000	61	2012	2012		1	1 2
	1000	61	2013	2013		1	0 2
	Biosite	85	2008	2008		1	1 Present
	100	0	2017	2017		2	0 65
	1000	0	2013	2013		1	0 1
	1000	0	2007	2007		1	1 14
	1000	0	2015	2015		1	0 30
	1000	0	2017	2017		1	0 25
	1000	0	1996	1998		2	2 35
	1000	0	2001	2005		4	4 90
	1000	0	2018	2019		4	0 9
	1000	0	2017	2018		2	0 30
	1000	0	1995	1999		2	2 110
	1000	0	2013	2013		1	0 10
	1000	0	2010	2010		1	1 120
	100	0	2019	2019		3	0 76
	100	0	2018	2018		1	0 6
	100	0	2019	2019		3	0 60
	100	0	2019	2019		1	0 8
	100	0	2012	2012		1	1 100
	100	0	2017	2017		1	0 1
	Biosite	0	2010	2010		1	0 Present
	1000	0	2010	2010		1	1 37
	1000	0	2009	2012		3	3 100
	1000	0	2005	2012		3	3 55
	1000	0	2015	2015		1	0 3
	1000	0	2017	2019		2	0 85
	1000	0	2016	2018		2	0 50
	1000	0	2016	2019		3	0 33
	1000	0	2012	2012		1	1 8

	1000	0 2019	2019	1	0 2
	1000	0 2018	2018	1	0 2
	1000	0 2018	2018	1	0 1
	1000	0 2010	2010	1	1 1
	1000	0 2010	2010	1	1 1
	1000	0 2007	2010	3	3 1
	100	0 2015	2015	1	0 1
	100	0 2018	2018	2	0 2
	Biosite	0 2021	2021	1	0 Present
	1000	0 2018	2019	6	0 3
	1000	0 1996	1996	1	1 1
	1000	61 2013	2013	1	0 1
	100	0 2015	2015	1	0 1
	1000	0 2017	2019	3	0 2
	1000	0 2010	2010	1	1 1
	1000	0 2017	2017	1	0 1
	1000	0 2017	2017	2	0 1
	1000	0 2008	2008	1	1 6
	1000	0 2015	2015	1	0 1
	100	0 2012	2012	1	1 2
	1000	0 2008	2008	1	1 1
	1000	0 2000	2008	10	10 9
	1000	0 2002	2002	1	1 1
	1000	0 1999	2008	13	13 5
	1000	0 2005	2005	2	2 2
	100	0 2008	2008	1	1 9
	100	0 2008	2008	1	1 1
	100	0 2008	2008	2	2 3
	100	0 2008	2008	1	1 4
	100	0 2008	2008	1	1 2
	100	0 2007	2007	1	1 2
	1000	0 2008	2008	4	4 6
	1000	0 2008	2012	6	6 4
	1000	0 2015	2015	1	0 1
	1000	0 2012	2012	2	2 1
	100	136 2008	2008	1	1 7
2000	1000	0 1993	1993	1	1 1
2000	1000	0 1993	1998	9	9 3
2000	100	0 2000	2000	1	1 1
	1000	0 2010	2010	1	1 Present
10000	1000	0 1993	2003	8	8 1
10000	1000	0 1999	2012	8	8 4
10000	1000	0 2000	2007	3	3 5
10000	1000	0 2001	2012	8	8 2
10000	1000	0 2001	2012	12	12 4
10000	1000	0 2003	2003	1	1 1
10000	1000	0 2005	2005	4	4 2
10000	100	0 2006	2006	1	1 2
10000	100	0 2008	2008	1	1 5
10000	1000	0 2009	2009	1	1 2

10000	1000	0	2009	2009	3	3	23
10000	100	0	2009	2009	5	5	5
10000	10	0	2010	2010	1	1	Present
10000	100	0	2010	2010	1	1	Present
10000	1000	0	2010	2010	2	2	Present
10000	100	0	2012	2012	1	1	2
10000	100	0	2012	2012	1	1	2
10000	1000	0	2013	2013	1	0	2
10000	100	0	2013	2013	3	0	26
10000	100	0	2013	2014	2	0	2
10000	100	0	2017	2017	1	0	1
	1000	61	2013	2013	1	0	4
	1000	0	1994	1994	1	1	30
	1000	0	2013	2013	1	0	24
	1000	0	2013	2013	1	0	170
	1000	0	2009	2009	1	1	1
	1000	0	2010	2010	1	1	Present
	1000	0	2009	2009	1	1	1
	1000	0	1993	2010	2	2	1
	1000	0	2001	2008	2	2	1
	1000	0	1994	1994	1	1	1
	1000	0	2004	2004	1	1	1
	1000	0	2013	2013	1	0	1
	1000	0	1996	2010	3	3	1
	1000	0	2008	2008	1	1	1
	1000	0	2000	2009	9	9	3
	100	0	2009	2009	1	1	1
	1000	0	2008	2010	9	9	1
	1000	0	2008	2008	2	2	1
	1000	0	2006	2006	1	1	1
	1000	0	2014	2014	1	0	1
	100	136	2008	2008	1	1	1
	100	0	2017	2017	1	0	1
	1000	0	2017	2017	1	0	1
	1000	0	2017	2017	2	0	5
	100	0	2018	2018	1	0	1
	100	0	2018	2018	1	0	25
	100	0	2018	2018	1	0	28
	1000	0	2017	2018	11	0	25
	1000	0	2017	2017	2	0	4
	100	183	2014	2014	1	0	1
	100	0	2017	2017	3	0	3
	100	0	2014	2014	1	0	2

100	19	2017	2017	1	0 3
100	0	2007	2007	1	1 3
100	0	2014	2014	1	0 2
100	0	2017	2017	1	0 1
1000	0	2014	2014	1	0 1
1000	0	2005	2005	1	1 1
1000	0	2017	2017	4	0 3
1000	0	2014	2014	1	0 1
1000	0	2010	2010	1	1 2
100	0	2010	2010	1	1 Present
1000	0	2012	2012	1	1 1
1000	0	2015	2015	1	0 1
1000	0	2017	2019	5	0 1
1000	0	2019	2019	1	0 1
1000	71	1997	1997	1	1 1
100	0	2008	2008	1	1 1
1000	0	2008	2008	1	1 1
100	99	2016	2016	1	0 1
1000	0	2019	2019	1	0 1
1000	71	2005	2005	1	1 1
100	0	2013	2013	1	0 1
100	0	2018	2018	1	0 1
Biosite	0	2021	2021	1	0 Present
1000	0	2017	2019	6	0 2
1000	0	2014	2014	1	0 3
1000	0	2005	2005	1	1 1
100	183	2014	2014	1	0 1
100	0	1996	1996	1	1 4
100	0	2005	2005	1	1 1
100	0	2014	2014	2	0 1
100	0	2014	2014	1	0 2
100	0	2017	2017	1	0 1
1000	0	2011	2011	1	1 1
1000	0	2002	2002	1	1 1
1000	0	1994	1997	3	3 3
1000	0	2019	2019	1	0 1
1000	0	1993	1993	1	1 Present
1000	0	2014	2014	1	0 1
100	0	2019	2019	1	0 1
100	0	2019	2019	1	0 3
100	0	2019	2019	1	0 2
100	0	2018	2018	1	0 1
100	0	2019	2019	1	0 1
1000	0	2002	2002	3	3 2
1000	0	1993	2006	4	4 18
1000	0	2014	2014	1	0 1
1000	0	2019	2019	1	0 1
1000	0	2017	2017	1	0 1
1000	0	1996	1996	1	1 1
1000	155	2003	2003	1	1 1

1000	0 2012	2012	1	1 2
1000	0 2002	2002	2	2 15
1000	0 2013	2013	1	0 20
1000	61 2016	2018	5	0 2
1000	61 1999	2012	8	8 10
1000	61 2013	2015	3	0 4
1000	61 2012	2012	1	1 5
Biosite	85 2008	2008	1	1 Present
100	0 2009	2009	1	1 1
100	0 2017	2017	1	0 40
100	0 2015	2015	1	0 5
1000	0 2004	2012	8	8 45
1000	0 2013	2015	15	0 55
1000	0 2017	2017	2	0 15
1000	0 2016	2016	4	0 13
1000	0 1998	2012	4	4 40
1000	0 2017	2017	1	0 12
1000	0 1999	2005	5	5 50
1000	0 2011	2011	2	2 2
1000	0 2018	2019	4	0 7
1000	0 2018	2018	1	0 4
1000	0 2007	2007	2	2 2
1000	0 2013	2013	1	0 2
1000	0 2013	2013	1	0 2
1000	0 2010	2010	1	1 15
1000	0 2011	2011	3	3 4
1000	0 2011	2011	1	1 1
100	0 2009	2009	1	1 30
100	0 2008	2008	1	1 12
100	0 2019	2019	3	0 3
100	0 2012	2012	1	1 3
100	0 2017	2017	1	0 20
100	0 2016	2016	1	0 50
Biosite	0 2010	2010	1	0 Present
1000	0 2012	2012	1	1 3
1000	0 2002	2012	7	7 120
1000	0 2012	2012	1	1 8
100	0 2011	2011	1	1 100
1000	0 2002	2012	5	5 15
1000	0 2013	2013	1	0 22
1000	0 2017	2017	1	0 2
1000	0 2016	2018	2	0 30
1000	0 2016	2019	3	0 27
1000	0 2015	2015	1	0 1
1000	0 2015	2015	2	0 100
1000	0 2012	2012	2	2 10
1000	0 2019	2019	1	0 1
1000	0 2013	2015	2	0 1
1000	0 2007	2007	3	3 7
1000	0 2013	2015	2	0 1

	1000	0 2012	2012	1	1 1
	1000	0 2012	2012	1	1 1
	1000	0 2011	2011	3	3 8
	1000	155 2009	2009	2	2 1
	1000	0 2011	2011	1	1 Present
	1000	0 2013	2013	1	0 25
	1000	0 2017	2017	1	0 1
	1000	0 2002	2002	2	2 15
	1000	0 1999	2010	3	3 6
	1000	0 2002	2002	1	1 20
	1000	0 2012	2012	1	1 2
	1000	0 2010	2010	1	1 1
	1000	0 2010	2010	1	1 3
	1000	0 2002	2002	1	1 20
	1000	0 2007	2007	1	1 2
	100	0 2015	2015	1	0 1
	1000	0 2010	2010	1	1 3
	1000	0 2002	2002	2	2 1
	1000	0 2005	2005	1	1 1
	1000	0 2002	2002	1	1 1
	1000	0 2014	2014	1	0 1
	1000	0 2017	2017	1	0 1
	1000	0 2002	2002	3	3 1
	1000	0 2008	2008	1	1 1
	1000	0 2006	2006	2	2 1
	1000	0 2019	2019	1	0 1
10000	1000	0 1994	1994	2	2 1
10000	1000	0 1994	2008	7	7 3
10000	1000	0 1994	2012	6	6 2
10000	1000	0 1999	2002	2	2 3
10000	1000	0 2002	2010	7	7 2
10000	1000	0 2005	2012	6	6 1
10000	100	0 2008	2008	1	1 1
10000	1000	0 2008	2008	1	1 1
10000	100	0 2009	2009	1	1 1
10000	100	0 2009	2009	1	1 1
10000	1000	0 2010	2010	1	1 Present
10000	100	0 2012	2012	1	1 1
10000	1000	0 2012	2012	1	1 1
10000	1000	0 2016	2018	2	0 1
10000	1000	0 1996	1996	1	1 1
10000	1000	0 2009	2009	1	1 2
10000	1000	0 2012	2012	1	1 1
2000	1000	0 1998	1998	2	2 1
2000	1000	0 1994	1994	1	1 1
2000	100	0 2001	2001	1	1 1
2000	100	0 2018	2018	1	0 1
2000	1000	0 1998	1998	1	1 1
2000	1000	0 2017	2017	1	0 1
2000	1000	0 2013	2013	1	0 1

1000	61	1994	1994	1	1 1
100	0	2013	2014	2	0 20
100	0	2018	2018	1	0 1
100	0	2015	2015	1	0 6
100	0	2017	2017	1	0 1
1000	0	1994	2012	2	2 2
1000	0	2016	2016	1	0 3
1000	0	1995	2010	6	6 50
1000	0	1999	2008	11	11 12
1000	0	2019	2019	1	0 3
1000	0	2018	2018	1	0 2
1000	0	2013	2013	1	0 75
1000	0	2001	2001	1	1 1
1000	0	2005	2005	1	1 12
1000	0	1994	2010	3	3 60
1000	143	2010	2010	1	1 1
100	0	2011	2011	1	1 4
100	0	2019	2019	1	0 50
100	0	2019	2019	1	0 12
100	0	2018	2018	1	0 3
100	0	2019	2019	1	0 1
100	0	2016	2016	1	0 1
100	0	2019	2019	1	0 2
100	0	2014	2014	1	0 2
100	0	2016	2016	1	0 4
1000	0	2011	2011	1	1 6
1000	0	2002	2011	4	4 6
1000	0	2014	2015	2	0 25
1000	0	2016	2019	5	0 50
1000	0	2016	2018	3	0 1
1000	0	1993	2010	3	3 20
1000	0	2014	2014	1	0 110
1000	0	1993	1993	1	1 3
1000	0	2014	2014	1	0 30
1000	0	2006	2010	2	2 2
1000	0	2010	2010	1	1 1
100	0	2018	2018	1	0 2
1000	0	2010	2010	2	2 5
1000	0	2011	2011	1	1 1
1000	0	2013	2013	1	0 2
1000	0	2013	2013	1	0 7
1000	0	2013	2013	1	0 5
1000	0	2018	2018	1	0 1
1000	0	1996	1996	1	1 50
100	0	2012	2012	1	1 1
1000	6	2012	2012	1	1 9
1000	61	2003	2003	1	1 130
1000	61	2016	2016	1	0 1
100	0	2017	2017	1	0 47
1000	0	2008	2008	1	1 100

1000	0 2006	2012	2	2 98
1000	0 2013	2013	1	0 1
1000	0 2017	2017	1	0 1
1000	0 1997	1997	1	1 85
1000	0 1994	1994	2	2 493
1000	0 2010	2010	1	1 525
100	0 2008	2008	1	1 60
1000	0 2012	2012	1	1 1
1000	0 2012	2012	1	1 1
1000	0 2018	2018	1	0 8
1000	0 2012	2012	1	1 2
100	0 2012	2012	1	1 150
1000	0 1993	1993	1	1 60
1000	0 2017	2017	1	0 2
1000	0 2017	2017	1	0 14
1000	0 2009	2009	1	1 50
1000	0 2002	2002	1	1 30
Biosite	85 2008	2008	1	1 Present
Biosite	0 2012	2012	1	0 Present
100	0 2011	2011	1	1 12
100	46 2019	2019	1	0 70
100	0 2011	2011	1	1 200
100	0 2012	2012	1	1 200
100	0 2017	2017	1	0 110
100	0 2017	2017	1	0 14
100	0 2015	2015	1	0 30
1000	0 2008	2011	2	2 175
1000	0 1993	2011	7	7 150
1000	0 2013	2015	6	0 260
1000	0 2017	2017	1	0 25
1000	0 1995	2012	4	4 400
1000	0 1994	2004	6	6 400
1000	0 2018	2019	4	0 18
1000	0 2018	2018	1	0 11
1000	0 1995	1995	1	1 200
1000	0 2013	2013	1	0 2
1000	0 2013	2013	1	0 100
1000	0 2011	2011	2	2 70
1000	0 2001	2001	1	1 50
1000	0 2010	2010	1	1 100
1000	0 2011	2011	1	1 15
1000	0 2011	2011	1	1 2
100	0 2019	2019	1	0 2
100	0 2018	2018	1	0 80
100	0 2015	2015	1	0 100
100	0 2012	2012	1	1 50
100	0 2017	2017	1	0 100
100	0 2016	2016	1	0 2
1000	0 2012	2012	2	2 8
1000	0 1993	2002	6	6 600

1000	0	2015	2015	1	0	50
1000	0	2018	2018	1	0	15
1000	0	2016	2016	1	0	160
1000	0	2016	2016	1	0	100
1000	0	2005	2005	2	2	67
1000	0	2015	2015	1	0	40
1000	0	2003	2003	1	1	60
1000	0	2007	2007	1	1	50
1000	0	2013	2013	1	0	65
1000	0	2012	2012	1	1	75
1000	0	2011	2011	3	3	57
1000	155	2009	2009	1	1	30
1000	0	2011	2011	1	1	Present
1000	61	2017	2017	1	0	6
1000	0	2013	2013	2	0	14
1000	0	2010	2010	1	1	9
1000	0	2005	2012	3	3	30
1000	0	2013	2014	3	0	12
1000	0	2012	2012	1	1	1
1000	0	2012	2012	1	1	2
1000	0	2014	2014	1	0	2
1000	6	2012	2012	1	1	6
1000	0	2015	2015	1	0	1
1000	0	2019	2019	1	0	1
100	0	2016	2016	1	0	1
1000	6	2010	2010	1	1	Present
1000	6	2012	2012	1	1	5
1000	0	2004	2004	1	1	1
1000	0	2012	2012	1	1	2
1000	0	2004	2010	5	5	2
1000	0	2012	2012	1	1	2
1000	0	2005	2010	3	3	4
1000	61	2016	2018	7	0	2
1000	61	2007	2012	10	10	2
1000	61	2013	2015	8	0	1
1000	61	2012	2012	1	1	3
100	0	2017	2017	1	0	1
100	81	2017	2017	1	0	1
100	81	2014	2014	1	0	6
100	19	2017	2017	1	0	2
100	141	2006	2006	1	1	1
100	46	2019	2019	1	0	4
100	124	2009	2009	1	1	20
100	8	2012	2012	2	2	131
100	0	2017	2017	1	0	1
100	0	2017	2017	1	0	1
100	0	2017	2017	1	0	1
100	0	2012	2012	1	1	65
100	0	2017	2017	1	0	1
100	0	2014	2014	1	0	1

1000	0 2012	2012	1	1 5
1000	0 2013	2013	1	0 5
1000	0 2008	2009	2	2 5
1000	0 1998	2012	38	38 69
1000	0 2013	2015	24	0 15
1000	0 2009	2009	3	3 35
1000	0 2017	2017	4	0 5
1000	0 2016	2016	3	0 12
1000	0 2008	2012	21	21 20
1000	0 2014	2014	2	0 30
1000	0 2008	2008	1	1 1
1000	0 2017	2017	1	0 11
100	0 2012	2012	1	1 54
100	0 2008	2008	1	1 1
1000	0 2003	2010	15	15 33
1000	0 2008	2008	1	1 5
1000	0 2018	2019	4	0 4
1000	0 2017	2018	2	0 4
1000	0 2007	2012	2	2 3
1000	0 2013	2015	3	0 12
1000	0 2010	2010	1	1 2
1000	0 2009	2009	1	1 2
1000	0 2007	2007	1	1 1
100	0 2017	2017	1	0 1
100	0 2009	2009	1	1 53
100	0 2008	2008	1	1 22
100	0 2019	2019	2	0 11
100	0 2007	2007	4	4 3
100	0 2017	2017	2	0 2
100	0 2018	2018	1	0 8
100	0 2019	2019	1	0 7
100	0 2017	2017	1	0 2
100	0 2017	2017	1	0 1
100	0 2008	2008	1	1 3
100	0 2008	2008	1	1 1
100	0 2017	2017	1	0 1
100	0 2010	2010	1	1 Present
100	0 2009	2009	1	1 4
100	0 2013	2013	1	0 3
100	0 2016	2016	1	0 2
100	0 2008	2008	1	1 2
100	0 2007	2007	2	2 7
100	0 2007	2007	1	1 2
100	0 2010	2010	1	1 Present
100	64 2014	2014	1	0 14
1000	0 2012	2012	1	1 5
1000	0 2015	2015	1	0 9
1000	0 2010	2010	10	10 5
1000	0 2008	2008	1	1 6
1000	0 2008	2012	11	11 25

1000	0 2014	2014	1	0 4
1000	0 2012	2012	1	1 5
1000	0 2008	2008	2	2 6
100	0 2009	2009	1	1 1
1000	0 2006	2012	22	22 64
1000	0 2013	2015	5	0 30
1000	0 2016	2018	3	0 35
1000	0 2018	2018	1	0 40
1000	0 2016	2019	4	0 6
1000	0 2010	2010	1	1 Present
1000	0 2015	2015	1	0 1
1000	0 2001	2007	2	2 1
1000	0 2014	2015	3	0 10
1000	0 2012	2012	2	2 2
1000	0 2018	2018	1	0 6
1000	0 2012	2012	1	1 1
1000	0 2014	2014	2	0 6
1000	0 2008	2008	1	1 1
1000	0 2013	2015	6	0 27
1000	0 2017	2017	1	0 1
1000	0 2017	2018	3	0 3
1000	0 2006	2010	2	2 2
1000	0 2014	2015	3	0 2
1000	0 2012	2012	2	2 1
100	0 2012	2012	1	1 1
100	0 2019	2019	1	0 2
100	0 2009	2009	1	1 3
Biosite	0 2021	2021	1	0 Present
Biosite	0 2021	2021	1	0 Present
1000	155 2009	2010	4	4 1
1000	0 2015	2015	1	0 1
1000	0 2008	2008	1	1 2
1000	0 2013	2013	1	0 4
1000	0 2014	2014	1	0 4
1000	0 2019	2019	1	0 1
1000	0 2012	2012	1	1 1
1000	0 2013	2015	6	0 4
1000	0 2016	2018	18	0 4
1000	27 2007	2007	1	1 1
1000	0 2014	2014	3	0 3
1000	71 2018	2018	1	0 1
1000	71 2010	2010	1	1 1
1000	0 2008	2008	1	1 1
1000	0 2017	2017	1	0 1
1000	0 2006	2007	2	2 2
1000	0 2014	2014	1	0 5
100	0 2017	2017	1	0 1
Biosite	0 2021	2021	1	1 Present
1000	0 2006	2006	1	1 1
1000	0 1996	1996	1	1 1

1000	6	2012	2012	1	1 8
1000	0	2004	2006	3	3 8
1000	0	2014	2014	1	0 2
1000	0	2011	2011	1	1 2
1000	0	2011	2011	1	1 1
1000	0	2011	2011	2	2 1
1000	0	2010	2010	1	1 2
100	0	2010	2010	1	1 1
1000	0	2012	2012	1	1 1
1000	0	2012	2012	1	1 2
100	0	2017	2017	1	0 1
1000	155	2008	2008	1	1 3
1000	0	2010	2010	4	4 1
1000	0	2015	2015	1	0 1
1000	0	2019	2019	1	0 2
1000	0	2002	2002	1	1 1
1000	6	2012	2012	1	1 2
1000	0	2011	2011	1	1 2
1000	0	2002	2005	3	3 3
1000	61	2013	2013	1	0 1
1000	61	2007	2007	1	1 1
100	171	2017	2017	1	0 2
100	0	2017	2017	1	0 2
100	0	2017	2017	1	0 1
1000	0	2008	2008	1	1 1
1000	0	2005	2007	5	5 5
1000	0	2013	2015	3	0 4
1000	0	2007	2007	1	1 1
100	0	2016	2016	1	0 4
1000	0	2005	2009	4	4 5
1000	0	2017	2017	2	0 2
1000	0	2005	2005	1	1 2
1000	0	2010	2010	1	1 Present
100	0	2011	2011	1	1 3
100	0	2017	2017	1	0 3
100	0	2017	2017	1	0 4
100	0	2009	2009	1	1 5
100	0	2010	2010	1	1 Present
1000	0	2008	2009	2	2 10
100	0	2010	2010	1	1 Present
100	0	2017	2017	1	0 1
1000	0	2003	2010	12	12 3
1000	0	2013	2013	1	0 3
1000	0	2010	2010	1	1 Present
1000	0	1996	2005	3	3 5
1000	0	2013	2013	1	0 2
1000	0	2006	2006	1	1 1
1000	0	2011	2011	1	1 1
1000	155	2009	2009	1	1 2
1000	0	2013	2015	2	0 30

1000	0 2017	2017	1	0 6	
1000	0 2016	2016	1	0 20	
1000	0 2011	2011	1	1 1	
1000	0 2011	2011	1	1 2	
100	0 2019	2019	1	0 1	
1000	0 2011	2011	3	3 17	
1000	0 2017	2017	1	0 5	
1000	61 1996	1996	1	1 Present	
1000	61 1999	1999	1	1 5	
1000	0 2005	2006	8	8 8	
1000	0 1996	2010	3	3 24	
1000	0 2000	2003	5	5 14	
1000	0 2002	2002	1	1 6	
1000	0 2015	2015	1	0 3	
1000	0 2005	2005	2	2 2	
100	0 2006	2006	1	1 12	
1000	0 1996	2012	3	3 30	
1000	0 1993	2008	5	5 18	
1000	0 2004	2004	1	1 4	
1000	0 1996	1996	1	1 2	
100	0 1999	1999	1	1 1	
1000	0 2010	2010	1	1 Present	
1000	0 2015	2015	1	0 1	
1000	0 2011	2011	1	1 1	
1000	0 2014	2015	2	0 2	
1000	0 2006	2006	1	1 1	
100	0 2017	2017	1	0 1	
100	0 2019	2019	1	0 1	
1000	155 2008	2008	1	1 1	
1000	71 2011	2011	1	1 2	
1000	0 2017	2017	1	0 42	
1000	0 2009	2009	1	1 70	
100	81 2014	2014	1	0 150	
1000	0 2006	2006	1	1 30	
1000	0 2010	2010	1	1 23	
1000	0 2005	2009	3	3 40	
1000	0 2016	2016	1	0 19	
1000	0 1994	2010	2	2 32	
100	0 2019	2019	1	0 46	
100	0 2010	2010	1	1 Present	
1000	0 2012	2012	1	1 3	
1000	0 2018	2019	2	0 46	
1000	0 2017	2017	1	0 34	
1000	0 2009	2009	2	2 40	
10000	1000	0 1993	1993	1	1 2
10000	1000	0 1995	1995	1	1 1
10000	100	0 2003	2003	1	1 1
10000	1000	0 2008	2012	4	4 2
10000	1000	0 2013	2013	1	0 2
10000	100	0 2017	2017	1	0 1

10000	1000	0	2005	2008	14	14	4
	1000	6	2012	2012	1	1	2
	1000	0	2012	2012	1	1	1
	1000	0	2010	2010	1	1	1
	1000	61	2017	2017	1	0	2
	1000	61	2011	2011	1	1	2
	1000	61	2015	2015	1	0	1
	100	0	2015	2015	1	0	2
	1000	0	2008	2009	2	2	5
	1000	0	2006	2012	7	7	5
	1000	0	2013	2015	11	0	5
	1000	0	2013	2013	1	0	2
	1000	0	2010	2010	5	5	1
	1000	0	2011	2011	1	1	2
	1000	0	2001	2001	1	1	1
	1000	0	2011	2011	2	2	2
	1000	0	2010	2010	3	3	3
	1000	143	2010	2010	1	1	1
	100	0	2018	2018	1	0	1
	100	55	2015	2015	1	0	1
	100	0	2015	2015	1	0	1
	1000	0	2012	2012	1	1	2
	1000	0	2013	2013	1	0	1
	1000	0	2012	2012	1	1	4
	1000	0	2012	2012	1	1	1
	1000	0	1996	1996	1	1	1
	1000	0	2012	2012	1	1	1
	1000	0	2012	2012	1	1	1
	1000	0	2013	2015	2	0	2
	1000	0	2018	2018	1	0	2
	1000	0	2006	2010	9	9	3
	1000	0	2015	2015	2	0	3
	1000	0	2012	2012	1	1	1
	100	123	2015	2015	1	0	1
	1000	0	2010	2010	4	4	4
	1000	0	2011	2011	2	2	1
	1000	0	2011	2011	1	1	Present
	1000	0	2010	2011	5	5	3
	1000	0	2017	2019	2	0	1
	1000	0	2006	2012	5	5	2
	1000	0	2013	2015	3	0	2
	100	0	2017	2017	1	0	2
	Biosite	4	2010	2010	1	1	Present
	100	137	2006	2006	1	1	1
	1000	0	2010	2010	1	1	1
	1000	0	2014	2014	1	0	1
	100	0	2016	2016	1	0	1
	1000	0	2005	2005	1	1	1
	1000	0	2018	2018	1	0	1
	1000	0	2005	2005	1	1	1

1000	0	2010	2010	1	1 Present
1000	0	2006	2006	1	1 1
1000	0	2010	2010	1	1 1
1000	0	2008	2008	1	1 1
1000	0	2004	2004	1	1 1
1000	0	1996	1996	1	1 1
1000	0	2013	2013	1	0 1
1000	0	2010	2010	3	3 2
1000	0	2013	2013	1	0 2
1000	71	2006	2006	1	1 1
1000	0	2008	2008	1	1 3
1000	0	2010	2010	1	1 20
1000	0	2003	2003	1	1 10
1000	0	2013	2015	2	0 10
1000	0	2018	2018	1	0 2
1000	0	2005	2012	6	6 60
1000	0	2013	2015	3	0 40
1000	0	2007	2007	1	1 3
1000	0	2013	2013	1	0 5
1000	0	2019	2019	2	0 1
1000	0	2006	2006	1	1 10
1000	61	1999	2007	2	2 2
1000	0	2010	2010	1	1 1
100	28	2005	2005	1	1 1
1000	0	2012	2012	2	2 160
1000	0	2013	2013	1	0 100
1000	0	2016	2016	1	0 420
1000	0	2011	2011	1	1 150
1000	0	2013	2013	1	0 1
100	0	2019	2019	1	0 5
100	0	2019	2019	1	0 500
1000	0	2019	2019	1	0 Present
1000	0	1996	1996	1	1 300
100	0	2011	2011	1	1 60
Biosite	0	2021	2021	1	1 Present
1000	0	2011	2011	2	2 3
1000	0	2019	2019	1	0 100
1000	61	2003	2003	1	1 25
1000	61	2013	2013	1	0 25
100	0	2017	2017	1	0 14
1000	0	2012	2012	1	1 25
1000	0	1996	1996	1	1 100
1000	0	2012	2012	1	1 30
1000	0	2010	2012	2	2 30
100	0	2008	2008	1	1 200
100	0	2019	2019	1	0 6
100	0	2019	2019	1	0 12
1000	0	2013	2015	2	0 120
1000	0	2018	2018	1	0 45
1000	0	2017	2017	1	0 14

1000	0 2016	2016	1	0 100
1000	0 2013	2013	1	0 100
1000	0 2018	2018	1	0 40
1000	0 2007	2007	1	1 150
1000	0 2013	2013	1	0 2
1000	0 2012	2012	1	1 30
1000	0 2011	2011	1	1 3
1000	0 2018	2019	3	0 50
1000	0 2006	2006	1	1 50
1000	0 2014	2014	1	0 25
1000	0 2014	2014	3	0 50
1000	61 2018	2018	1	0 2
1000	61 2013	2013	2	0 1
1000	0 2013	2015	2	0 10
1000	0 2018	2019	4	0 3
1000	0 2011	2011	1	1 1
1000	0 2011	2011	1	1 Present
100	0 2019	2019	2	0 1
1000	0 2012	2012	1	1 7
1000	0 2007	2007	1	1 10
Biosite	0 2021	2021	1	0 Present
Biosite	0 2021	2021	1	0 Present
1000	0 2011	2011	2	2 3
Biosite	4 2010	2010	1	0 Present
1000	0 2010	2010	1	1 2
1000	0 2018	2018	1	0 100
1000	0 2011	2011	1	1 55
1000	61 2016	2016	1	0 22
1000	61 2003	2011	4	4 50
1000	61 2014	2014	1	0 50
1000	61 2012	2012	1	1 60
100	93 2012	2012	1	1 200
100	0 2016	2016	1	0 250
100	0 2014	2014	1	0 300
100	0 2017	2017	1	0 120
1000	0 1995	1998	2	2 200
1000	0 2006	2012	9	9 160
1000	0 2013	2015	6	0 300
1000	0 2016	2017	2	0 55
1000	0 1996	2012	10	10 400
1000	0 2011	2011	1	1 75
100	0 2017	2017	1	0 65
1000	0 1994	2005	10	10 500
1000	0 1995	1995	1	1 200
1000	0 2019	2019	1	0 1
1000	0 1999	2012	2	2 350
1000	0 2001	2001	1	1 100
100	0 2017	2017	1	0 55
100	0 2015	2015	1	0 5
100	0 2019	2019	2	0 23

100	0 2018	2018	1	0 45
100	0 2019	2019	3	0 60
100	0 2017	2017	1	0 12
100	0 2012	2012	1	1 9
100	0 2009	2009	1	1 100
100	0 2014	2014	1	0 390
1000	0 2010	2010	2	2 36
1000	0 2002	2012	4	4 100
1000	0 2009	2009	1	1 300
1000	0 1993	2011	4	4 250
1000	0 2013	2015	3	0 300
1000	0 2017	2018	3	0 500
1000	0 2017	2019	2	0 120
1000	0 2016	2019	3	0 126
1000	0 2008	2008	1	1 100
1000	0 1996	2006	3	3 100
1000	0 2012	2012	1	1 75
1000	0 2019	2019	1	0 30
1000	0 2012	2012	1	1 100
1000	0 2013	2014	2	0 50
1000	0 2018	2018	1	0 20
1000	0 2011	2011	1	1 6
1000	0 2007	2007	1	1 120
1000	0 2019	2019	1	0 20
1000	0 2005	2005	1	1 60
1000	27 2005	2005	1	1 70
1000	0 2014	2014	2	0 100
1000	0 2008	2008	1	1 1
1000	61 2018	2018	1	0 Present
1000	0 2013	2013	1	0 1
1000	0 2005	2005	1	1 1
100	0 2019	2019	1	0 1
100	0 2017	2017	1	0 1
100	19 2017	2017	1	0 2
1000	0 2013	2015	2	0 12
1000	0 2016	2016	1	0 4
100	0 2014	2014	1	0 7
1000	0 2003	2003	1	1 40
1000	0 2011	2011	1	1 3
1000	0 2011	2011	1	1 1
1000	0 2011	2011	1	1 Present
100	0 2017	2017	1	0 1
100	0 2019	2019	1	0 1
100	0 2017	2017	1	0 2
1000	0 2012	2012	2	2 6
1000	0 2012	2012	2	2 1
1000	0 2017	2017	2	0 6
1000	0 2011	2011	3	3 2
1000	0 2018	2018	1	0 1
1000	0 2017	2017	2	0 1

100	0	2009	2009	1	1 2
100	0	2018	2018	1	0 1
100	0	2018	2018	1	0 1
1000	0	2006	2012	3	3 1
1000	0	2013	2015	2	0 1
1000	0	2003	2010	6	6 3
1000	0	2002	2010	7	7 2
1000	0	2005	2005	2	2 1
100	0	2016	2016	1	0 1
100	0	2009	2009	1	1 1
100	0	2008	2008	1	1 1
10	0	2010	2010	1	1 Present
100	0	2009	2009	1	1 1
1000	0	2000	2000	1	1 1
1000	0	2009	2009	2	2 1
1000	0	2006	2006	2	2 1
1000	0	2013	2013	3	0 2
1000	0	2018	2018	1	0 1
1000	0	2012	2012	1	1 1
100	136	2008	2008	1	1 2
100	0	2018	2018	1	0 1
1000	27	2004	2004	1	1 1
1000	0	2001	2001	1	1 1
1000	71	2009	2009	1	1 1
1000	0	2005	2005	1	1 200
1000	0	2019	2019	1	0 Present
1000	61	2013	2013	1	0 2
100	0	2012	2012	1	1 100
100	93	2012	2012	1	1 33
100	0	2017	2017	1	0 16
100	0	2017	2017	1	0 2
1000	0	2005	2009	8	8 400
1000	0	2013	2013	1	0 2
1000	0	2017	2017	2	0 28
1000	0	2008	2008	1	1 400
1000	0	2002	2008	4	4 207
1000	0	2019	2019	1	0 1
1000	0	2017	2018	2	0 4
1000	0	2005	2005	1	1 100
1000	0	2015	2015	1	0 6
1000	0	1994	2004	2	2 60
100	0	2019	2019	1	0 1
100	0	2017	2017	1	0 1
1000	0	2001	2008	6	6 70
1000	0	2002	2010	2	2 30
1000	0	2013	2013	1	0 11
1000	0	2017	2017	2	0 200
1000	0	2012	2012	1	1 3
1000	0	2007	2007	1	1 8
1000	0	2006	2006	2	2 6

1000	155	2009	2009	1	1 40
1000	27	2005	2005	1	1 120
100	0	1995	1995	1	1 Present
100	0	1995	1995	1	1 Present
1000	61	2000	2000	1	1 1
10	0	2010	2010	1	0 1
100	0	1990	1990	2	2 Present
100	19	1973	1973	1	1 Present
1000	71	1985	1985	1	1 Present
1000	71	2019	2019	1	1 Present
1000	61	1971	1971	1	1 Present
100	0	2016	2016	1	1 Present
100	0	2013	2013	1	1 Present
1000	0	1975	1975	1	1 Present
100	85	2012	2012	1	1 Present
100	0	1987	1987	1	0 Present
100	0	1987	1987	1	1 Present
100	0	2009	2009	1	1 Present
100	0	1981	1981	1	0 Present
100	0	1981	1981	1	1 Present
1000	0	2019	2019	1	1 Present
100	0	2010	2010	1	1 Present

10	0 2003	2003	1	1 Present
100	0 2001	2001	1	1 Present
1000	0 2014	2014	1	1 Present
100	0 2003	2003	2	2 Present
1000	0 1879	1879	1	1 Present
100	0 2002	2002	1	1 1
1000	0 1964	1964	2	2 Present
1000	61 2012	2021	4	4 Present
100	0 2013	2013	1	1 30
10	0 2021	2021	1	1 Present
10	0 2020	2020	1	1 Present
100	0 2008	2008	1	1 2
100	0 2009	2014	5	5 18
100	0 2008	2008	1	1 29
100	0 2016	2016	1	1 Present

100	0	1982	1982	1	1 Present
100	0	2009	2009	1	1 16
100	0	2001	2011	3	3 40
Biosite	0	1996	1996	1	0 Present
100	0	2000	2000	2	2 15
1000	0	2014	2014	1	1 Present
1000	0	1988	1988	1	1 Present
100	18	2010	2010	1	1 Present
100	0	2013	2013	1	1 Present
100	0	2008	2008	1	1 Present
1000	0	1993	1993	1	1 Present
1000	0	1999	1999	1	1 Present
1000	0	2020	2020	1	1 Present

1000	61 1987	1987	1	1 Present
100	181 2011	2011	1	1 Present
100	185 2002	2017	3	3 200
Biosite	85 2008	2008	1	0 Present
10	121 2020	2021	2	2 Present
100	81 2011	2021	2	2 Present
100	85 2011	2021	3	3 Present
100	85 2002	2002	1	1 1
100	114 1995	1995	1	1 Present
100	148 1994	1994	1	1 Present
100	148 1995	1995	1	1 1
100	0 2009	2009	1	1 1

100	19	2002	2002	1	1 4
100	0	2005	2005	3	3 3
1000	0	1974	1974	1	1 Present
100	0	1980	1980	1	1 Present
100	0	1984	1984	1	0 Present
100	0	1984	1984	1	0 Present
100	0	1992	1992	1	0 Present
100	185	1999	2000	2	2 2
100	85	2003	2003	1	1 2
100	0	2003	2003	2	2 Present
10	0	2003	2003	1	1 Present
1000	61	1983	1983	1	1 Present
1000	61	1983	1983	2	2 Present
100	0	2009	2009	1	1 2
100	0	2012	2012	1	1 Present
Biosite	114	2002	2002	1	0 Present

1000	0 1994	1994	1	1 6
Biosite	114 1990	1990	1	0 Present
100	114 1990	1990	1	1 Present
Biosite	114 1990	1990	1	0 Present
100	114 1990	1990	1	1 Present
1000	0 1955	1955	2	2 1
100	0 2018	2018	1	1 Present
100	0 2008	2008	1	1 Present
100	0 2011	2011	1	1 Present
1000	0 2021	2021	1	1 Present
1000	0 2019	2019	1	1 Present
100	0 2008	2008	1	1 Present
100	0 2003	2003	1	1 Present
100	0 2008	2008	1	1 Present

10	30	2003	2003	1	1 Present
Biosite	46	2005	2005	1	0 Present
1000	61	1985	2000	2	2 100
100	0	2008	2008	1	1 Present
100	0	2008	2008	1	1 Present
100	0	2003	2003	1	1 5000
1000	0	1987	1987	1	1 Present
1000	0	1987	1988	2	2 Present
100	85	1987	1987	3	3 1
100	85	1987	1987	1	1 Present
100	81	2009	2009	1	1 Present
10	91	2019	2019	1	1 Present
100	0	2011	2011	1	1 Present
100	0	2011	2011	1	1 Present

1000	61 1986	1986	1	1 Present
100	0 1873	1885	2	2 Present
1000	0 1895	1895	1	1 Present
1000	0 1895	1896	2	2 Present
1000	0 1895	1895	1	1 Present
1000	0 1937	1937	1	1 Present
1000	0 1937	1937	1	1 Present
1000	0 1937	1937	1	1 Present
1000	27 1935	1935	1	1 Present
1000	0 1895	1895	2	2 Present
1000	0 1895	1895	1	1 Present
1000	0 1896	1897	3	3 Present
1000	143 1970	1970	1	1 Present
1000	71 1987	1987	1	1 Present

	100	0 2015	2015	1	1 8
	100	0 2015	2015	1	1 Present
2000	1000	0 1932	1932	1	1 Present
2000	100	0 1970	1970	1	1 Present
	100	0 2012	2012	1	1 Present
	1000	61 1985	1986	3	3 Present
	1000	0 1929	1929	1	1 Present
	100	0 2017	2017	1	1 Present
	1000	0 1979	1979	1	1 Present
	100	0 1988	1988	1	1 Present
	100	0 2008	2008	2	2 19
	100	0 2011	2011	1	1 Present
	100	0 2008	2008	1	1 6
	100	0 2011	2011	1	1 Present

1000	0	1979	1979	1	1 Present
1000	0	2012	2012	1	1 Present
1000	71	1995	1995	1	1 Present
1000	0	1978	1993	5	5 Present
1000	0	1999	1999	1	1 Present
1000	0	2020	2020	1	1 1
1000	0	1974	1991	3	3 Present
1000	0	1944	1974	2	2 Present
100	181	1993	2021	12	12 147
100	181	1993	1993	1	1 1
100	185	2005	2021	6	6 9
10	191	2020	2020	1	1 Present
10	171	2000	2002	2	2 140

100	85 1980	2000	3	0 100
Biosite	85 2008	2008	1	0 Present
10	151 2021	2021	1	1 Present
100	81 1991	2021	22	22 200
100	81 2000	2011	12	12 194
100	85 2010	2021	3	3 Present
100	85 1978	2000	4	4 100
100	0 1993	2021	12	12 25
100	0 2009	2009	1	1 50
100	0 2010	2021	5	5 9
100	0 1998	2007	2	2 Present
100	0 2011	2011	1	1 25

100	19 2002	2021	3	3 160
100	19 2004	2004	1	1 90
100	0 2005	2005	1	1 Present
1000	0 1980	1980	1	1 Present
100	0 1980	1982	2	2 70
100	0 1980	1981	2	2 Present
100	0 1980	1980	1	1 1
100	0 1984	1984	1	0 Present
100	0 1980	1980	1	1 40
100	0 1988	1988	1	1 Present
1000	0 1979	1982	2	2 Present
1000	0 1982	1992	3	3 3

100	0 1979	1979	1	1 1
1000	0 1987	1987	1	1 Present
100	0 2010	2010	1	1 Present
100	0 2015	2015	1	1 Present
10	0 2003	2003	1	1 Present
1000	0 1987	1987	1	1 Present
1000	0 1987	1987	1	1 Present
100	0 2015	2015	1	1 Present
1000	0 1883	1883	1	1 Present
1000	61 1982	2021	10	10 Present
100	0 2005	2005	1	1 1
10	0 2021	2021	1	1 Present
10	0 2020	2020	1	1 Present
100	0 2001	2011	6	6 200
100	0 2001	2001	1	1 200

100	0 2005	2005	1	1 Present
100	0 2008	2008	1	1 32
1000	0 1980	1980	1	1 Present
1000	0 2008	2008	1	1 5
100	181 2011	2011	1	1 Present
100	81 2009	2009	1	1 Present
100	81 2010	2010	1	1 2
100	0 2011	2011	1	1 26
100	0 2009	2009	1	1 Present
100	0 2005	2005	1	1 Present
100	0 2011	2011	1	1 11
100	0 2010	2010	1	1 3

100	0	2011	2011	1	1 Present
100	0	2011	2011	1	1 Present
100	0	1979	1979	2	2 Present
100	0	2018	2018	1	1 Present
100	0	2015	2015	1	1 Present
Biosite	0	1990	1990	1	1 Present
Biosite	0	1990	1990	1	0 Present
100	0	2012	2012	1	1 Present
10	0	2003	2003	1	1 Present
100	0	2012	2012	1	1 Present
10	0	2003	2003	1	1 Present
100	175	2009	2011	2	2 Present
100	0	1977	1977	1	1 Present
1000	0	1977	1977	1	1 Present
1000	143	1992	1992	1	1 Present
1000	0	2015	2015	1	1 Present
100	0	2010	2010	1	1 Present
Biosite	0	1990	1990	1	1 Present
Biosite	0	2021	2021	1	0 Present
Biosite	0	1990	1990	1	1 Present
100	0	2010	2010	1	1 Present

1000	0	2010	2010	1	1 Present
100	0	1977	1977	1	1 Present
Biosite	0	1994	1994	1	1 Present
1000	71	2019	2019	1	1 Present
1000	0	2015	2015	1	1 Present
1000	71	2019	2019	1	1 Present
1000	0	1976	1976	2	2 Present
1000	0	1906	1906	1	1 Present
100	0	2008	2008	1	1 Present
10	1	2002	2002	1	1 Present
100	0	2008	2011	2	2 Present
100	0	2002	2002	1	1 Present
100	0	2017	2017	1	1 Present
100	46	2003	2003	1	1 Present
100	0	1978	1978	2	2 Present
1000	0	1978	1978	1	1 Present
Biosite	0	1990	1990	1	0 Present
Biosite	0	1990	1990	1	0 Present
Biosite	0	1990	1990	1	0 Present
Biosite	0	1990	1990	1	0 Present
Biosite	137	1990	1990	1	0 Present
100	112	1991	1991	1	1 Present
1000	0	1975	1975	2	2 Present

1000	0	1895	1928	2	2 Present
1000	0	1903	1903	1	1 Present
100	181	2021	2021	1	1 Present
100	81	2021	2021	1	1 Present
100	85	2010	2010	1	1 Present
100	0	2021	2021	1	1 Present
1000	0	1971	1988	6	6 Present
1000	0	1961	1975	2	2 Present
100	181	2002	2012	2	2 Present
100	185	2005	2005	1	1 Present
100	81	2008	2012	3	3 14
100	81	2009	2009	1	1 Present
100	85	2005	2008	3	3 2
100	85	1975	1988	2	2 Present
10	81	2020	2020	1	1 Present

	100	0 2003	2003	1	1 Present
	100	0 2002	2002	1	1 30
	100	0 2009	2009	1	1 Present
	100	18 2010	2010	1	1 Present
	100	0 1978	1978	1	1 Present
	1000	143 1990	1990	1	1 Present
	Biosite	0 1990	1990	1	1 Present
	Biosite	0 1990	1990	1	1 Present
	1000	0 1986	1986	1	1 Present
	100	0 2006	2006	1	0 1
	1000	61 2007	2007	2	2 1
2000	100	0 1980	1980	1	1 11
2000	100	0 1993	1993	1	1 2
	1000	0 1973	1973	1	0 Present
	1000	0 1973	1973	1	0 Present
	1000	61 1984	1984	1	1 3
	1000	61 1984	1984	1	1 1
	1000	61 1984	1984	1	1 4
	100	0 2012	2012	1	1 1
	1000	61 2000	2000	1	1 Present
	100	0 2013	2013	1	1 1
	100	0 2020	2020	1	1 1
	100	0 2010	2020	6	6 2
	100	112 2013	2013	1	1 1
	1000	0 2000	2000	1	1 Present
	100	0 2011	2017	5	5 3
	100	0 2019	2019	3	3 2
	100	0 2011	2017	3	3 4
	100	0 2019	2019	1	1 2
	100	0 2010	2017	3	3 1
	100	0 2014	2020	2	2 2
	100	0 2019	2019	1	1 1
	100	18 2013	2013	1	1 1
	100	0 2015	2015	1	1 1
	1000	61 2000	2000	1	1 Present
	100	0 2010	2015	5	5 2
	1000	0 2000	2000	1	1 Present

1000	61 2000	2000	1	1 Present
100	0 2013	2013	1	1 1
100	0 2014	2014	1	1 1
100	0 2009	2010	2	2 3
1000	0 2000	2000	1	1 Present
1000	0 2000	2000	1	1 Present
100	0 2008	2008	1	1 1
100	0 2007	2007	1	1 1
100	0 2020	2020	1	1 5
100	0 2019	2020	2	2 3
100	0 2010	2020	8	8 8
100	18 2013	2013	1	1 1
100	0 2010	2012	2	2 1
1000	0 2000	2000	1	1 Present
100	0 2020	2020	9	9 3
100	0 2010	2020	6	6 1
1000	0 2000	2000	1	1 Present
1000	61 2017	2017	1	1 1
1000	61 1953	1953	1	1 1
100	0 2013	2019	4	4 1
1000	61 1976	1976	1	1 1
100	0 2020	2020	1	1 1
100	0 2009	2017	6	6 8
1000	61 1976	1976	1	1 4
1000	61 2000	2000	2	2 2
100	85 1989	1994	8	8 10
100	19 2005	2005	1	1 2
100	0 2008	2008	1	1 14
100	0 2008	2008	1	1 5
100	0 1995	1995	2	2 2
100	0 2019	2019	1	1 4
100	0 2010	2010	1	1 4
100	0 2006	2006	1	1 6
100	0 1984	1984	1	1 Present
1000	0 2010	2010	1	1 4
100	0 2011	2017	2	2 2
1000	0 2000	2000	1	1 Present
100	0 2017	2017	1	1 1
100	0 2019	2019	1	1 1
100	0 2011	2011	1	1 1
100	0 2001	2001	1	1 2
1000	61 1976	2020	2	2 15
1000	61 2000	2020	3	3 12
1000	61 2015	2015	1	1 Present
1000	61 1981	1985	3	0 Present
100	85 1989	1994	6	6 1
100	0 2011	2011	1	1 2
100	0 2008	2008	1	1 5

100	0 2020	2020	1	1 1
1000	0 1990	1990	1	1 1
1000	0 2000	2000	1	1 Present
100	0 2020	2020	2	2 2
100	0 2009	2020	13	13 7
1000	61 2002	2002	1	1 2
100	0 2010	2010	1	1 1
1000	0 2000	2000	1	1 Present
100	0 2020	2020	3	3 1
100	0 2018	2020	2	2 1
1000	0 2000	2000	1	1 Present
100	18 2013	2013	1	1 1
1000	0 2000	2000	2	2 Present
100	0 2011	2018	7	7 2
100	0 2020	2020	1	1 1
100	0 2010	2020	24	24 7
100	112 2013	2013	1	1 1
100	0 2019	2020	8	8 11
100	0 2011	2020	13	13 10
100	18 2013	2013	1	1 1
1000	61 2020	2020	1	1 3
1000	61 2000	2017	4	4 2
1000	61 1985	1985	1	0 Present
100	185 2008	2008	1	1 5
100	85 2007	2007	1	1 5
100	85 1989	2007	5	5 5
100	0 2011	2011	1	1 1
100	0 2008	2008	1	1 3
100	0 2008	2008	1	1 2
100	0 2019	2019	1	1 1
1000	0 2010	2010	1	1 1
100	0 2011	2011	1	1 1
1000	61 2000	2000	1	1 Present
100	0 2013	2020	7	7 1
100	18 2013	2013	1	1 1
100	0 2020	2020	1	1 1
100	0 2012	2012	1	1 1
1000	61 2000	2000	1	1 Present
100	0 2020	2020	1	1 1

1000	0 2000	2000	1	1 Present
100	0 2011	2011	1	1 1
100	85 1989	1989	4	4 1
100	15 2012	2012	1	1 2
1000	61 2002	2002	1	1 Present
100	85 2020	2020	1	1 1
100	0 2020	2020	1	1 1
1000	61 1976	1976	1	1 2
100	0 2010	2019	17	17 18
1000	0 2000	2000	1	1 Present
100	0 2020	2020	1	1 1
100	0 2009	2020	15	15 5
1000	0 2000	2000	1	1 Present
100	18 2013	2013	1	1 1
100	0 2017	2017	1	1 1
1000	61 1974	1974	1	1 Present
100	0 2019	2019	1	1 1
100	0 2011	2020	2	2 1
100	0 2018	2020	2	2 1
1000	61 1976	1976	1	1 10
1	6 2014	2014	1	0 Present
10	0 2014	2014	1	1 1
100	0 2020	2020	4	4 1
100	0 2010	2020	13	13 6
1000	61 2000	2000	1	1 Present
100	114 2013	2013	1	1 1
100	0 2003	2003	2	2 1
1000	0 2000	2000	1	1 Present
100	0 2020	2020	1	1 1
100	0 2020	2020	1	1 1
100	0 2010	2020	6	6 3
1000	0 2000	2000	1	1 Present
1000	0 2000	2000	1	1 Present
100	0 2020	2020	8	8 2
100	0 2010	2020	14	14 14
100	0 2010	2010	1	1 1
100	0 2020	2020	1	1 1
100	0 2017	2017	1	1 1
1000	0 2000	2000	1	1 Present
1000	61 2000	2000	1	1 Present
100	0 2010	2018	6	6 2

1000	0	2000	2000	1	1 Present
100	0	2018	2019	2	2 1
100	0	2019	2019	2	2 1
100	0	2010	2020	10	10 8
100	18	2013	2013	1	1 1
100	0	2019	2019	1	1 1
1000	61	1950	1950	2	2 Present
100	0	2014	2014	1	1 1
100	0	2017	2017	1	1 1
1000	61	1940	1940	1	1 Present
100	0	2011	2016	2	2 1
1000	0	2000	2000	1	1 Present
100	0	2012	2012	1	1 1
1000	61	2011	2011	1	1 1
100	0	2016	2016	1	1 1
1000	61	2010	2010	1	1 1
1000	61	2017	2017	1	1 2
100	0	2010	2010	1	1 1
100	0	2017	2017	1	1 1
1000	61	2000	2000	1	1 Present
100	0	2020	2020	1	1 1
100	0	2020	2020	1	1 1
100	0	2012	2012	1	1 1
1000	61	2000	2000	1	1 Present
100	0	2020	2020	1	1 1
100	0	2009	2010	2	2 1
100	85	1994	2006	5	5 16
100	85	2007	2007	1	1 3
100	112	2013	2013	1	1 1
1000	61	2011	2020	2	2 2
1000	61	1985	1985	1	0 Present
100	85	1994	1994	2	2 1
100	0	2018	2018	1	1 1
1000	61	2000	2000	1	1 Present
10	0	1990	1990	1	1 1
Biosite	0	1990	1990	1	0 Present
100	0	2020	2020	1	1 1
100	0	2012	2017	2	2 1
1000	61	1976	1976	1	1 1
1000	61	1976	1976	2	2 Present
1000	61	1976	1976	1	0 Present
1000	61	1976	1976	1	1 5
100	0	2014	2020	3	3 1
100	112	2013	2013	1	1 1

1000	0	2009	2009	1	1 2
1000	61	1976	1976	1	1 2
1000	61	2015	2015	1	1 3
100	85	2012	2012	1	1 2
100	19	2013	2013	1	1 4
100	0	2013	2013	1	1 2
100	0	2013	2013	1	1 1
1000	0	2000	2000	1	1 Present
100	0	2020	2020	11	11 3
100	0	2010	2020	13	13 7
100	0	2020	2020	23	23 5
100	0	2010	2020	17	17 13
100	0	2012	2015	3	3 1
100	0	2020	2020	3	3 1
100	0	2010	2020	11	11 3
1000	61	2000	2000	1	1 Present
1000	61	1976	1976	1	1 Present
1000	61	2001	2013	21	21 4
100	19	2004	2004	1	1 1
100	0	2014	2014	1	1 1
100	0	2020	2020	1	1 2
100	0	2011	2019	2	2 1
100	0	2020	2020	2	2 2
100	0	2009	2020	11	11 13
100	18	2013	2013	1	1 1
100	112	2013	2013	1	1 1
100	0	2010	2010	1	1 1
100	0	2018	2018	1	1 1
100	0	2012	2012	1	1 1
100	0	2014	2020	2	2 1
1000	0	1980	1980	1	1 Present
1000	61	2007	2007	1	1 1
100	0	2002	2002	1	0 Present
1000	0	1984	1984	1	0 Present
1000	61	1986	1986	1	0 Present
100	0	1979	1979	1	0 Present
100	0	1979	1979	1	0 Present
1000	0	1985	1985	1	0 Present
1000	0	1985	1985	1	0 Present
1000	0	1984	1984	1	0 Present
1000	0	1985	1985	1	0 Present

	1000	0 1985	1985	1	0 Present
100	100	0 1996	1996	1	1 Present
100	100	0 1993	1993	1	1 Present
100	100	0 1992	1992	1	1 6
100	100	0 1988	1988	1	1 Present
100	100	0 2017	2017	2	2 7
100	100	136 2011	2015	4	4 2
100	100	136 2011	2015	6	6 2
100	100	0 2006	2006	1	1 1
100	100	136 2011	2011	1	1 4
100	100	0 1992	1992	1	1 Present
100	100	0 2012	2012	1	1 4
100	100	136 2011	2015	9	9 91
100	100	0 2016	2016	1	1 1
100	100	0 2015	2015	1	1 1
100	10	0 2017	2017	1	1 4
100	100	0 2017	2017	13	13 32
100	100	0 2010	2010	1	1 4
100	100	0 2012	2012	1	1 1
100	100	136 2011	2015	6	6 4
100	100	0 2017	2017	3	3 1
100	100	136 2011	2015	7	7 17
100	100	0 2016	2016	1	1 Present
100	100	0 2010	2010	2	2 3
100	100	0 2015	2015	1	1 1
100	10	0 2017	2017	1	1 Present
100	100	0 2017	2017	2	2 1
100	100	0 1988	1988	1	1 40
100	100	0 1986	1986	1	1 1
100	100	0 1993	1993	1	1 1
	10	0 2018	2018	1	1 1
	1000	0 2005	2005	1	1 1
	1000	0 2005	2005	1	1 1
	1000	61 2008	2008	1	1 1
	1000	61 2015	2018	2	2 1
	100	185 2005	2008	3	3 8
	100	170 2009	2009	1	1 4

Biosite	0	2012	2012	1	0 Present
100	0	2016	2016	1	1 1
100	0	2004	2004	1	1 1
10	32	2011	2011	1	1 5
100	0	2013	2013	1	1 9
100	8	2012	2012	1	1 3
100	0	2009	2009	1	1 1
10	0	2011	2011	1	1 6
100	0	2008	2008	1	1 3
100	178	2004	2004	1	1 1
100	0	2009	2009	1	1 3
100	0	2004	2004	1	1 2
100	0	2013	2013	1	1 12
100	0	2009	2009	1	1 1
1000	0	1996	1996	1	1 7
100	0	2008	2008	1	1 1
100	0	2008	2008	1	1 3
100	0	2010	2010	1	1 8
1000	0	2008	2008	1	1 2
1000	0	2008	2008	2	2 1
100	0	2009	2009	1	1 1
100	0	2010	2010	1	1 1
100	0	2012	2012	2	2 2
100	0	2009	2009	1	1 1
100	0	1999	1999	1	1 1

	100	0	2008	2008	1	1 Present
	1000	0	2002	2002	1	1 2
	10	0	2017	2017	1	1 1
100	Biosite	0	2021	2021	1	0 Present
100	Biosite	4	2010	2010	1	0 Present
	100	0	2018	2018	2	2 Present



Red  
Red  
Red

Ann1  
Ann1  
Ann1  
Ann1  
Ann1  
Ann1  
Ann1  
Ann1

Red  
Red  
Red

Ann1  
Ann1  
Ann1  
Ann1  
Ann1  
Ann1  
Ann1  
Ann1  
Ann1  
Ann1  
Ann1  
Ann1  
Ann1  
Ann1  
Ann1  
Ann1  
Ann1  
Ann1  
Ann1

Red

Ann1  
Ann1  
Ann1  
Ann1  
Ann1  
Ann1  
Ann1  
Ann1  
Ann1  
Ann1







Red  
Red  
Red  
Red  
Red  
Red  
Red

Ann1  
Ann1  
Ann1  
Ann1  
Ann1  
Ann1  
Ann1  
Ann1  
Ann1  
Ann1  
Ann1  
Ann1  
Ann1  
Ann1  
Ann1  
Ann1  
Ann1  
Ann1  
Ann1  
Ann1  
Ann1  
Ann1  
Ann1  
Ann1  
Ann1  
Ann1  
Ann1  
Ann1  
Ann1  
Ann1  
Ann1  
Ann1

Red  
Red  
Red  
Red  
Red  
Red  
Red  
Red  
Red

Red  
Red  
Red  
Red  
Red  
Red  
Red  
Red









Red  
Red  
Red  
Red  
Red  
Red  
Red  
Red  
Red  
Red  
Red  
Red  
Red  
Red  
Red  
Red  
Red  
Red  
Red

Red

Red  
Red  
Red  
Red  
Red  
Red  
Red  
Red  
Red  
Red  
Red  
Red  
Red  
Red  
Red  
Red  
Red  
Red  
Red  
Red  
Red  
Red  
Red  
Red  
Red

Red

Ann1  
Ann1  
Ann1  
Ann1  
Ann1  
Ann1  
Ann1  
Ann1  
Ann1  
Ann1  
Ann1  
Ann1  
Ann1  
Ann1  
Ann1  
Ann1

Red  
Red  
Red  
Red  
Red  
Red











Red  
Red

Ann2np  
Ann5

IUCN\_EN\_2014:V  
U  
IUCN\_EN\_2014:V  
U  
IUCN\_EN\_2014:V  
U  
IUCN\_EN\_2014:V  
U,  
IUCN\_GB\_2001:V  
U  
IUCN\_EN\_2014:V  
U,  
IUCN\_GB\_2001:V  
U  
IUCN\_EN\_2014:V  
U,  
IUCN\_GB\_2001:V  
U

IUCN\_EN\_2014:EN  
,  
IUCN\_GB\_2001:EN  
  
IUCN\_EN\_2014:EN  
,  
IUCN\_GB\_2001:EN



IUCN\_EN\_2014:V  
U,  
IUCN\_GB\_2001:V  
U  
IUCN\_EN\_2014:V  
U,  
IUCN\_GB\_2001:V  
U  
IUCN\_EN\_2014:V  
U,  
IUCN\_GB\_2001:V  
U  
IUCN\_EN\_2014:V  
U,  
IUCN\_GB\_2001:V  
U  
IUCN\_EN\_2014:V  
U,  
IUCN\_GB\_2001:V  
U  
IUCN\_EN\_2014:V  
U,  
IUCN\_GB\_2001:V  
U  
IUCN\_EN\_2014:V  
U  
IUCN\_EN\_2014:V  
U,  
IUCN\_GB\_2001:V  
U  
IUCN\_EN\_2014:V  
U,  
IUCN\_GB\_2001:V  
U  
IUCN\_EN\_2014:V  
U,  
IUCN\_GB\_2001:V  
U  
IUCN\_EN\_2014:V  
U,  
IUCN\_GB\_2001:V  
U







IUCN\_EN\_2014:V  
U,  
IUCN\_GB\_2001:V  
U

IUCN\_EN\_2014:EN  
,  
IUCN\_GB\_2001:EN

IUCN\_EN\_2014:CR  
,  
IUCN\_GB\_2001:CR

IUCN\_EN\_2014:CR  
,  
IUCN\_GB\_2001:CR

IUCN\_EN\_2014:CR  
,  
IUCN\_GB\_2001:CR

IUCN\_EN\_2014:CR  
,  
IUCN\_GB\_2001:CR

IUCN\_EN\_2014:EN  
,  
IUCN\_GB\_2001:EN

IUCN\_EN\_2014:EN  
,  
IUCN\_GB\_2001:EN

IUCN\_EN\_2014:EN  
,  
IUCN\_GB\_2001:EN

IUCN\_EN\_2014:EN  
,  
IUCN\_GB\_2001:EN

IUCN\_EN\_2014:V  
U,  
IUCN\_GB\_2001:V  
U  
IUCN\_EN\_2014:V  
U,  
IUCN\_GB\_2001:V  
U  
IUCN\_EN\_2014:V  
U,  
IUCN\_GB\_2001:V  
U  
IUCN\_EN\_2014:V  
U,  
IUCN\_GB\_2001:V  
U  
IUCN\_EN\_2014:V  
U,  
IUCN\_GB\_2001:V  
U  
IUCN\_EN\_2014:V  
U,  
IUCN\_GB\_2001:V  
U  
IUCN\_EN\_2014:V  
U,  
IUCN\_GB\_2001:V  
U  
IUCN\_EN\_2014:V  
U,  
IUCN\_GB\_2001:V  
U

IUCN\_EN\_2014:V  
U,  
IUCN\_GB\_2001:V  
U

IUCN\_EN\_2014:EN  
,  
IUCN\_GB\_2001:EN

IUCN\_EN\_2014:EN  
,  
IUCN\_GB\_2001:EN  
,  
IUCN\_GB\_2001:V  
U  
IUCN\_EN\_2014:EN  
,  
IUCN\_GB\_2001:EN  
,  
IUCN\_GB\_2001:V  
U

IUCN\_EN\_2014:EN  
,  
IUCN\_GB\_2001:EN

IUCN\_EN\_2014:EN  
,  
IUCN\_GB\_2001:EN

IUCN\_EN\_2014:EN  
,  
IUCN\_GB\_2001:EN

IUCN\_EN\_2014:EN  
,  
IUCN\_GB\_2001:EN

IUCN\_EN\_2014:EN  
,  
IUCN\_GB\_2001:EN

IUCN\_EN\_2014:EN  
,  
IUCN\_GB\_2001:EN

IUCN\_EN\_2014:EN  
,  
IUCN\_GB\_2001:EN

IUCN\_EN\_2014:EN  
,  
IUCN\_GB\_2001:EN

IUCN\_EN\_2014:EN  
,  
IUCN\_GB\_2001:EN

IUCN\_EN\_2014:EN  
,  
IUCN\_GB\_2001:EN

IUCN\_EN\_2014:EN  
,  
IUCN\_GB\_2001:EN

IUCN\_EN\_2014:EN  
,  
IUCN\_GB\_2001:EN

IUCN\_EN\_2014:EN  
,  
IUCN\_GB\_2001:EN

IUCN\_EN\_2014:EN  
,  
IUCN\_GB\_2001:EN

IUCN\_EN\_2014:EN  
,  
IUCN\_GB\_2001:EN

IUCN\_EN\_2014:EN  
,  
IUCN\_GB\_2001:EN

IUCN\_EN\_2014:EN  
,  
IUCN\_GB\_2001:EN

IUCN\_EN\_2014:EN  
,  
IUCN\_GB\_2001:EN

IUCN\_EN\_2014:EN

,

IUCN\_GB\_2001:EN

IUCN\_EN\_2014:EN

,

IUCN\_GB\_2001:EN

IUCN\_EN\_2014:EN

,

IUCN\_GB\_2001:EN

IUCN\_EN\_2014:EN

,

IUCN\_GB\_2001:EN

IUCN\_EN\_2014:EN

,

IUCN\_GB\_2001:EN

IUCN\_EN\_2014:EN

,

IUCN\_GB\_2001:EN

IUCN\_EN\_2014:EN

,

IUCN\_GB\_2001:EN

IUCN\_EN\_2014:EN

,

IUCN\_GB\_2001:EN

IUCN\_EN\_2014:EN

,

IUCN\_GB\_2001:EN

IUCN\_EN\_2014:EN

,

IUCN\_GB\_2001:EN

IUCN\_EN\_2014:EN

,

IUCN\_GB\_2001:EN

IUCN\_EN\_2014:EN

,

IUCN\_GB\_2001:EN

IUCN\_EN\_2014:EN

,

IUCN\_GB\_2001:EN

IUCN\_EN\_2014:EN

,

IUCN\_GB\_2001:EN

IUCN\_EN\_2014:EN

,

IUCN\_GB\_2001:EN

IUCN\_EN\_2014:EN

,

IUCN\_GB\_2001:EN

IUCN\_EN\_2014:EN

,

IUCN\_GB\_2001:EN

IUCN\_EN\_2014:EN

,

IUCN\_GB\_2001:EN

IUCN\_EN\_2014:EN

,

IUCN\_GB\_2001:EN

IUCN\_EN\_2014:EN

,

IUCN\_GB\_2001:EN

IUCN\_EN\_2014:EN

,

IUCN\_GB\_2001:EN

IUCN\_EN\_2014:EN

,

IUCN\_GB\_2001:EN

IUCN\_EN\_2014:EN

,

IUCN\_GB\_2001:EN

IUCN\_EN\_2014:EN

,

IUCN\_GB\_2001:EN





IUCN\_EN\_2014:EN

,

IUCN\_GB\_2001:V

U

IUCN\_EN\_2014:EN

,

IUCN\_GB\_2001:V

U

IUCN\_EN\_2014:EN

,

IUCN\_GB\_2001:V

U

IUCN\_EN\_2014:V

U

IUCN\_EN\_2014:V

U

IUCN\_EN\_2014:V

U,

IUCN\_GB\_2001:V

U

IUCN\_EN\_2014:V

U

IUCN\_EN\_2014:V

U

IUCN\_EN\_2014:V

U

IUCN\_EN\_2014:V

U

IUCN\_EN\_2014:V

U

IUCN\_EN\_2014:V

U

IUCN\_EN\_2014:V

U

IUCN\_EN\_2014:V  
U  
IUCN\_EN\_2014:V  
U  
IUCN\_EN\_2014:V  
U  
IUCN\_EN\_2014:V  
U  
IUCN\_EN\_2014:V  
U  
IUCN\_EN\_2014:V  
U

IUCN\_EN\_2014:D  
D,  
IUCN\_GB\_2001:D  
D  
IUCN\_EN\_2014:V  
U,  
IUCN\_GB\_2001:V  
U



IUCN\_EN\_2014:V  
U,  
IUCN\_GB\_2001:V  
U  
IUCN\_EN\_2014:V  
U,  
IUCN\_GB\_2001:V  
U

Ann2np

Ann2np, Ann5  
Ann2np, Ann5

IUCN\_GB\_2001:EN  
IUCN\_GB\_pre94:N  
R



IUCN\_GB\_2001:EN

IUCN\_GB\_2001:EN

IUCN\_GB\_2001:V

U

IUCN\_GB\_2001:V

U

IUCN\_GB\_2001:V

U

IUCN\_GB\_pre94:E

X

IUCN\_GB\_pre94:E

X

IUCN\_GB\_2001:V

U

IUCN\_GB\_2001:V

U

IUCN\_GB\_2001:V

U

IUCN\_GB\_2001:EN

IUCN\_GB\_2001:EN



Ann2np, Ann4 Sch2  
Ann2np, Ann4 Sch2  
Ann2np, Ann4 Sch2  
Ann2np, Ann4 Sch2

IUCN\_GB\_2001:V  
U

Ann4 Sch2  
Ann4 Sch2  
Ann4 Sch2  
Ann4 Sch2  
Ann4 Sch2  
Ann4 Sch2  
Ann4 Sch2  
Ann4 Sch2  
Ann4 Sch2  
Ann4 Sch2  
Ann4 Sch2  
Ann4 Sch2  
Ann4 Sch2  
Ann4 Sch2  
Ann4 Sch2

Ann4 Sch2 IUCN\_GB\_2001:EN

Ann4 Sch2 IUCN\_GB\_2001:EN

Ann4 Sch2 IUCN\_GB\_2001:EN

Ann4 Sch2

Ann4 Sch2

Ann4 Sch2

Ann4 Sch2

Ann4 Sch2

Ann4 Sch2

IUCN\_GB\_2001:V  
U







s41  
s41  
s41

s1p1  
s1p1  
s1p1  
s1p1  
s1p1  
s1p1  
s1p1  
s1p1

s41  
s41  
s41

CS  
CS  
CS

CR  
CR  
CR

s41  
s41  
s41  
s41  
s41  
s41  
s41  
s41  
s41  
s41  
s41  
s41

s1p1  
s1p1  
s1p1  
s1p1  
s1p1  
s1p1  
s1p1  
s1p1  
s1p1  
s1p1  
s1p1  
s1p1

CS  
CS  
CS  
CS  
CS  
CS  
CS  
CS  
CS  
CS  
CS  
CS

s41	s1p1	CS
s41	s1p1	CS
s41	s1p1	CS
s41	s1p1	CS
s41	s1p1	CS
s41	s1p1	CS
s41	s1p1	CS
s41	s1p1	CS
s41	s1p1	CS
s41	s1p1	CS
s41	s1p1	CS
		CR
		CR
		CR
		CR
	s1p1	CR
	s1p1	CR
s41	s1p1	
s41	s1p1	
s41	s1p1	
s41	s1p1	
s41	s1p1	
s41	s1p1	
s41	s1p1	
s41	s1p1	
s41	s1p1	
s41	s1p1	
s41	s1p1	
s41	s1p1	
s41	s1p1	
s41	s1p1	
s41	s1p1	
s41		CI
s41		CI
s41		CI
s41		CI
s41		CI
s41		CI
s41		CI
	s1p1	CR
	s1p1	CR
	s1p1	CR
	s1p1	CR







s1p1  
s1p1  
s1p1  
s1p1  
s1p1  
s1p1  
s1p1  
s1p1  
s1p1  
s1p1  
s1p1  
s1p1  
s1p1  
s1p1  
s1p1  
s1p1  
s1p1  
s1p1  
s1p1  
s1p1  
s1p1  
s1p1  
s1p1  
s1p1  
s1p1  
s1p1  
s1p1  
s1p1  
s1p1  
s1p1  
s1p1  
s1p1  
s1p1  
s1p1  
s1p1  
s1p1  
s1p1  
s1p1  
s1p1  
s1p1  
s1p1  
s1p1

CS  
CS  
CS  
CS  
CR  
CR  
CR  
CR  
CR  
CR  
CR  
CR  
CR











s41  
s41  
s41  
s41  
s41  
s41  
s41  
s41  
s41  
s41  
s41  
s41  
s41  
s41  
s41  
s41  
s41  
s41  
s41  
s41

CR

s1p1  
s1p1  
s1p1

CR  
CR  
CR  
CI  
CI  
CI  
CI  
CI  
CI  
CI  
CI

s41

CS  
CR  
CR  
CR  
CR  
CR





s1p1  
s1p1  
s1p1  
s1p1  
s1p1  
s1p1  
s1p1  
s1p1  
s1p1  
s1p1  
s1p1  
s1p1  
s1p1  
s1p1  
s1p1  
s1p1  
s1p1  
s1p1  
s1p1  
s1p1  
s1p1  
s1p1  
s1p1  
s1p1  
s1p1  
s1p1  
s1p1  
s1p1  
s1p1  
s1p1  
s1p1  
s1p1  
s1p1  
s1p1  
s1p1  
s1p1  
s1p1  
s1p1  
s1p1  
s1p1  
s1p1  
s1p1

s41  
s41  
s41  
s41  
s41



s41  
s41

s41

s41

NS

nHS

nHS

nHS

CS

CS

CS

CS

CS

s41

CR

nHR

s41

CR

nHR

NS

nHS

nHS

NR

NR

nHS

s41

s41

s41

s41

s41

s41

s41

s41

s41

s41

s41

s41

s41

s41

s41

s41

s41

CS

nHS, sHR

s41

s41

s41

s41

s41

s41

s41

s41

s41

s41

s41

s41

s41

s41

s41

s41

s41

s41

s41

s41

s41

s41

CR

nHR, sHR

CR

nHR, sHR

NS

nHS

NS

nHS

CS

nHS, sHS

CS

nHS, sHS

CS

CS

CS

NS

CR

nHR, sHR

NS

CR

nHR, sHR

NS

CR

nHR, sHR

NS

NS

NS

	s41	CR	nHR
NS	s41	CS	nHS, sHS
NS	s41	CS	nHS, sHS
NS	s41	CS	nHS, sHS
NS	s41	CS	nHS, sHS
NR	s41	CR	nHR
NR	s41	CR	nHR
NR	s41	CR	nHR
NR	s41	CR	nHR
		CS	sHR, nHS
		CS	sHR, nHS
		CS	sHR, nHS
		CS	sHR, nHS

NS CR nHR

NS CR nHR

NS CR nHR

NS CR nHR

NS CR nHR

NS CR nHR

NS CR nHR

NS CR nHR

NS CR nHR

CR nHR

CR nHR

CR nHR

CS sHS, nHS

CS

CS

NS

s41

CR

sHR, nHR

NS

s41

CR

sHR, nHR

CR

nHR

NS

s8

CR

nHR

s41

CS

nHR

CS

nHS, sHS

CS

nHS, sHS

CS

nHS, sHS

CS

nHS, sHS

CS

nHS, sHS

CS

nHS, sHS





NS	s41	CR	nHR
----	-----	----	-----

NS	s41	CR	nHR
----	-----	----	-----

NS	s41	CR	nHR
----	-----	----	-----

NS	s41	CR	nHR
----	-----	----	-----

NS	s41	CR	nHR
----	-----	----	-----

NS	s41	CR	nHR
----	-----	----	-----

NS	s41	CR	nHR
----	-----	----	-----

NS	s41	CR	nHR
----	-----	----	-----

NS	s41	CR	nHR
----	-----	----	-----

NS	s41	CR	nHR
----	-----	----	-----

NS	s41	CR	nHR
----	-----	----	-----

NS	s41	CR	nHR
----	-----	----	-----



s41

CS

nHS, sHS

s41

CS

nHS, sHS

s41

CS

nHS, sHS

CS nHS, sHS

NS

CR

CS nHS, sHR

CS nHS, sHR

CS nHS, sHR

CS nHS, sHR

CS

CS nHR

CS nHR

CS sHR, nHR

CS sHR, nHR

CS sHR, nHR

CS sHR, nHR

CS sHR, nHR

CS sHR, nHR

CR nHR

CS nHS, sHS

CS nHS, sHS

CS nHS, sHS

CS nHS, sHS

CS nHS, sHS

CS nHS, sHS

CS nHS, sHS

CS nHS, sHS

CR nHR, sHR

NS

NS

NS

NS

NS

NS

NS

s41

CS

nHR, sHR

NS

s41

CS

nHR, sHR

NS

s41

CS

nHR, sHR

NS

s41

CS

nHR, sHR

NS

s41

CS

nHR, sHR

NS

s41

CS

nHR, sHR

NS

s41

CS

nHR, sHR

NS

s41

CS

nHR, sHR

NS

s41

CS

nHR, sHR

NS	s41		CS	nHR, sHR
NS	s41		CS	nHR, sHR
NS			CR	
NS			CR	
				nHS
				nHS
				nHS
				nHS
			CS	nHR, sHS
NS	s41			
NS				
	s41	s5s91k		
	s41	s5s91k		
NN				
NN				
NS				
NS				
NS				
				nHS
	s41			
	s41			
	s41			
	s41			
	s41			
	s41			nHS
	s41			nHS
	s41			
	s41			
	s41			
	s41		CS	
	s41			
	s41			
	s41			





s41	CS	nHS
s41	CS	
s41	CS CR	
s41		
s41		
s41		
s41		
s41		
s41		
s41		
s41		
s41	CS	
		nHS nHS
s41	CS	
s41	CS	
s41	CS	
s41	CS	
s41		
s41	CS	
s41		
s41		nHS nHS
s41		nHS nHS
s41		
s41		
s41		
s41		
s41	CR	
s41		
s41		

NN

	s41	CR	nHS nHS nHS
NS	s41		nHS
NS	s41 s41 s41	CS CS	nHS
		CS CS	nHS
		CS	nHS nHS
		CS CS	nHS
		CS CS CS CS CR	
	s41	CI	
	s41	CI	
	s41	CI	nHS
		CR	
	s41	CS	
	s41	CS	nHS nHS
	s41 s41		
	s41 s41 s41 s41		

CS  
CS  
CS  
CS  
CS  
CS  
CS

s41  
s41  
s41  
s41  
s41

nHS

s41  
s41  
s41  
s41  
s41  
s41  
s41  
s41  
s41  
s41  
s41  
s41  
s41  
s41  
s41

s41

CS  
CS  
CR  
CS  
CS

CR

CS

CS

CS

CS

CR

CS

CS

CS





s41

s41

s41

**Badgers Act**

**Likelihood of  
Introduction**



































Low

Fair

Fair

High

High

High

High

High

High









Low









Fair



Fair

Fair

Fair

Fair





High

High















PBA

PBA

PBA





Higher plants - Flowering Plants	Briza media	Quaking-grass
Higher plants - Flowering Plants	Briza media	Quaking-grass
Higher plants - Flowering Plants	Briza media	Quaking-grass
Higher plants - Flowering Plants	Briza media	Quaking-grass
Higher plants - Flowering Plants	Briza media	Quaking-grass
Higher plants - Flowering Plants	Briza media	Quaking-grass
Higher plants - Flowering Plants	Briza media	Quaking-grass
Higher plants - Flowering Plants	Briza media	Quaking-grass
Higher plants - Flowering Plants	Briza media	Quaking-grass
Higher plants - Flowering Plants	Briza media	Quaking-grass
Higher plants - Flowering Plants	Briza media	Quaking-grass
Higher plants - Flowering Plants	Briza media	Quaking-grass
Higher plants - Flowering Plants	Briza media	Quaking-grass
Higher plants - Flowering Plants	Briza media	Quaking-grass
Higher plants - Flowering Plants	Briza media	Quaking-grass

Higher plants - Flowering Plants	Bromus secalinus	Rye Brome
Higher plants - Flowering Plants	Calluna vulgaris	Heather
Higher plants - Flowering Plants	Calluna vulgaris	Heather
Higher plants - Flowering Plants	Calluna vulgaris	Heather
Higher plants - Flowering Plants	Calluna vulgaris	Heather
Higher plants - Flowering Plants	Calluna vulgaris	Heather
Higher plants - Flowering Plants	Calluna vulgaris	Heather
Higher plants - Flowering Plants	Campanula rotundifolia	Harebell
Higher plants - Flowering Plants	Campanula rotundifolia	Harebell
Higher plants - Flowering Plants	Campanula rotundifolia	Harebell
Higher plants - Flowering Plants	Campanula rotundifolia	Harebell
Higher plants - Flowering Plants	Campanula rotundifolia	Harebell





Higher plants - Flowering Plants	Cephalanthera damasonium	White Helleborine
Higher plants - Flowering Plants	Cephalanthera damasonium	White Helleborine
Higher plants - Flowering Plants	Cephalanthera damasonium	White Helleborine
Higher plants - Flowering Plants	Cephalanthera damasonium	White Helleborine
Higher plants - Flowering Plants	Cephalanthera damasonium	White Helleborine
Higher plants - Flowering Plants	Cephalanthera damasonium	White Helleborine
Higher plants - Flowering Plants	Cephalanthera damasonium	White Helleborine
Higher plants - Flowering Plants	Cerastium arvense	Field Mouse-ear
Higher plants - Flowering Plants	Cerastium arvense	Field Mouse-ear
Higher plants - Flowering Plants	Cerastium arvense	Field Mouse-ear
Higher plants - Flowering Plants	Cerastium arvense	Field Mouse-ear
Higher plants - Flowering Plants	Cerastium arvense	Field Mouse-ear
Higher plants - Flowering Plants	Cerastium arvense	Field Mouse-ear
Higher plants - Flowering Plants	Cerastium arvense	Field Mouse-ear
Higher plants - Flowering Plants	Cirsium dissectum	Meadow Thistle
Higher plants - Flowering Plants	Coeloglossum viride	Frog Orchid
Higher plants - Flowering Plants	Coeloglossum viride	Frog Orchid



Higher plants - Flowering Plants	Coeloglossum viride	Frog Orchid
Higher plants - Flowering Plants	Coeloglossum viride	Frog Orchid
Higher plants - Flowering Plants	Coeloglossum viride	Frog Orchid
Higher plants - Flowering Plants	Coeloglossum viride	Frog Orchid
Higher plants - Flowering Plants	Coeloglossum viride	Frog Orchid
Higher plants - Flowering Plants	Coeloglossum viride	Frog Orchid
Higher plants - Flowering Plants	Coeloglossum viride	Frog Orchid
Higher plants - Flowering Plants	Coeloglossum viride	Frog Orchid
Higher plants - Flowering Plants	Cyperus longus	Galingale
Higher plants - Flowering Plants	Cyperus longus	Galingale
Higher plants - Flowering Plants	Dactylorhiza incarnata subsp. incarnata	Dactylorhiza incarnata subsp. incarnata
Higher plants - Flowering Plants	Dactylorhiza incarnata subsp. incarnata	Dactylorhiza incarnata subsp. incarnata
Higher plants - Flowering Plants	Epipactis helleborine	Broad-leaved Helleborine
Higher plants - Flowering Plants	Epipactis helleborine	Broad-leaved Helleborine
Higher plants - Flowering Plants	Epipactis helleborine	Broad-leaved Helleborine



Higher plants - Flowering Plants	<i>Epipactis purpurata</i>	Violet Helleborine
Higher plants - Flowering Plants	<i>Epipactis purpurata</i>	Violet Helleborine
Higher plants - Flowering Plants	<i>Epipactis purpurata</i>	Violet Helleborine
Higher plants - Flowering Plants	<i>Epipactis purpurata</i>	Violet Helleborine
Higher plants - Flowering Plants	<i>Epipactis purpurata</i>	Violet Helleborine
Higher plants - Flowering Plants	<i>Epipactis purpurata</i>	Violet Helleborine
Higher plants - Flowering Plants	<i>Epipactis purpurata</i>	Violet Helleborine
Higher plants - Flowering Plants	<i>Euphrasia nemorosa</i>	Common Eyebright
Higher plants - Flowering Plants	<i>Euphrasia nemorosa</i>	Common Eyebright
Higher plants - Flowering Plants	<i>Euphrasia nemorosa</i>	Common Eyebright
Higher plants - Flowering Plants	<i>Euphrasia nemorosa</i>	Common Eyebright
Higher plants - Flowering Plants	<i>Euphrasia nemorosa</i>	Common Eyebright
Higher plants - Flowering Plants	<i>Euphrasia nemorosa</i>	Common Eyebright
Higher plants - Flowering Plants	<i>Euphrasia nemorosa</i>	Common Eyebright
Higher plants - Flowering Plants	<i>Euphrasia nemorosa</i>	Common Eyebright
Higher plants - Flowering Plants	<i>Euphrasia nemorosa</i>	Common Eyebright
Higher plants - Flowering Plants	<i>Euphrasia nemorosa</i>	Common Eyebright
Higher plants - Flowering Plants	<i>Euphrasia nemorosa</i>	Common Eyebright
Higher plants - Flowering Plants	<i>Euphrasia nemorosa</i>	Common Eyebright
Higher plants - Flowering Plants	<i>Euphrasia officinalis</i> subsp. <i>anglica</i>	English Sticky Eyebright
Higher plants - Flowering Plants	<i>Filago vulgaris</i>	Common Cudweed
Higher plants - Flowering Plants	<i>Fragaria vesca</i>	Wild Strawberry
Higher plants - Flowering Plants	<i>Fragaria vesca</i>	Wild Strawberry
Higher plants - Flowering Plants	<i>Fragaria vesca</i>	Wild Strawberry









Higher plants - Flowering Plants	<i>Jacobaea aquatica</i>	Marsh Ragwort
Higher plants - Flowering Plants	<i>Jacobaea aquatica</i>	Marsh Ragwort
Higher plants - Flowering Plants	<i>Kickxia spuria</i>	Round-leaved Fluellen
Higher plants - Flowering Plants	<i>Kickxia spuria</i>	Round-leaved Fluellen
Higher plants - Flowering Plants	<i>Kickxia spuria</i>	Round-leaved Fluellen
Higher plants - Flowering Plants	<i>Kickxia spuria</i>	Round-leaved Fluellen
Higher plants - Flowering Plants	<i>Knautia arvensis</i>	Field Scabious
Higher plants - Flowering Plants	<i>Knautia arvensis</i>	Field Scabious
Higher plants - Flowering Plants	<i>Knautia arvensis</i>	Field Scabious
Higher plants - Flowering Plants	<i>Knautia arvensis</i>	Field Scabious
Higher plants - Flowering Plants	<i>Knautia arvensis</i>	Field Scabious
Higher plants - Flowering Plants	<i>Knautia arvensis</i>	Field Scabious
Higher plants - Flowering Plants	<i>Knautia arvensis</i>	Field Scabious
Higher plants - Flowering Plants	<i>Knautia arvensis</i>	Field Scabious
Higher plants - Flowering Plants	<i>Knautia arvensis</i>	Field Scabious
Higher plants - Flowering Plants	<i>Knautia arvensis</i>	Field Scabious
Higher plants - Flowering Plants	<i>Knautia arvensis</i>	Field Scabious
Higher plants - Flowering Plants	<i>Knautia arvensis</i>	Field Scabious
Higher plants - Flowering Plants	<i>Knautia arvensis</i>	Field Scabious
Higher plants - Flowering Plants	<i>Knautia arvensis</i>	Field Scabious
Higher plants - Flowering Plants	<i>Lithospermum arvense</i>	Field Gromwell
Higher plants - Flowering Plants	<i>Lithospermum arvense</i>	Field Gromwell

Higher plants - Flowering Plants	<i>Lithospermum arvense</i>	Field Gromwell
Higher plants - Flowering Plants	<i>Lithospermum arvense</i>	Field Gromwell
Higher plants - Flowering Plants	<i>Lithospermum arvense</i>	Field Gromwell
Higher plants - Flowering Plants	<i>Lithospermum arvense</i>	Field Gromwell
Higher plants - Flowering Plants	<i>Lithospermum arvense</i>	Field Gromwell
Higher plants - Flowering Plants	<i>Melampyrum pratense</i>	Common Cow-wheat
Higher plants - Flowering Plants	<i>Mentha arvensis</i>	Corn Mint
Higher plants - Flowering Plants	<i>Mentha arvensis</i>	Corn Mint
Higher plants - Flowering Plants	<i>Mentha arvensis</i>	Corn Mint
Higher plants - Flowering Plants	<i>Mentha arvensis</i>	Corn Mint
Higher plants - Flowering Plants	<i>Mentha arvensis</i>	Corn Mint
Higher plants - Flowering Plants	<i>Mentha arvensis</i>	Corn Mint
Higher plants - Flowering Plants	<i>Montia fontana</i> subsp. <i>amporitana</i>	<i>Montia fontana</i> subsp. <i>amporitana</i>
Higher plants - Flowering Plants	<i>Neotinea ustulata</i>	Burnt Orchid
Higher plants - Flowering Plants	<i>Neotinea ustulata</i>	Burnt Orchid
Higher plants - Flowering Plants	<i>Neotinea ustulata</i>	Burnt Orchid





















Higher plants - Flowering Plants	Rhinanthus minor subsp. calcareus	Rhinanthus minor subsp. calcareus
Higher plants - Flowering Plants	Rosa micrantha	Small-flowered Sweet-briar
Higher plants - Flowering Plants	Rosa micrantha	Small-flowered Sweet-briar
Higher plants - Flowering Plants	Rosa micrantha	Small-flowered Sweet-briar
Higher plants - Flowering Plants	Salix repens	Creeping Willow
Higher plants - Flowering Plants	Sanicula europaea	Sanicle
Higher plants - Flowering Plants	Sanicula europaea	Sanicle
Higher plants - Flowering Plants	Sanicula europaea	Sanicle
Higher plants - Flowering Plants	Sanicula europaea	Sanicle
Higher plants - Flowering Plants	Sanicula europaea	Sanicle
Higher plants - Flowering Plants	Sanicula europaea	Sanicle
Higher plants - Flowering Plants	Sanicula europaea	Sanicle
Higher plants - Flowering Plants	Sanicula europaea	Sanicle
Higher plants - Flowering Plants	Sanicula europaea	Sanicle
Higher plants - Flowering Plants	Sanicula europaea	Sanicle
Higher plants - Flowering Plants	Sanicula europaea	Sanicle
Higher plants - Flowering Plants	Sanicula europaea	Sanicle
Higher plants - Flowering Plants	Sanicula europaea	Sanicle
Higher plants - Flowering Plants	Sanicula europaea	Sanicle
Higher plants - Flowering Plants	Sanicula europaea	Sanicle
Higher plants - Flowering Plants	Sanicula europaea	Sanicle
Higher plants - Flowering Plants	Sanicula europaea	Sanicle
Higher plants - Flowering Plants	Sedum telephium	Orpine
Higher plants - Flowering Plants	Sedum telephium	Orpine
Higher plants - Flowering Plants	Sedum telephium	Orpine





Higher plants - Flowering Plants	<i>Trifolium micranthum</i>	Slender Trefoil
Higher plants - Flowering Plants	<i>Trifolium micranthum</i>	Slender Trefoil
Higher plants - Flowering Plants	<i>Trifolium micranthum</i>	Slender Trefoil
Higher plants - Flowering Plants	<i>Valeriana dioica</i>	Marsh Valerian
Higher plants - Flowering Plants	<i>Valeriana officinalis</i>	Common Valerian
Higher plants - Flowering Plants	<i>Valeriana officinalis</i>	Common Valerian
Higher plants - Flowering Plants	<i>Valeriana officinalis</i>	Common Valerian
Higher plants - Flowering Plants	<i>Valeriana officinalis</i>	Common Valerian
Higher plants - Flowering Plants	<i>Valeriana officinalis</i>	Common Valerian
Higher plants - Flowering Plants	<i>Valeriana officinalis</i>	Common Valerian
Higher plants - Flowering Plants	<i>Valeriana officinalis</i>	Common Valerian
Higher plants - Flowering Plants	<i>Valeriana officinalis</i>	Common Valerian
Higher plants - Flowering Plants	<i>Valeriana officinalis</i>	Common Valerian
Higher plants - Flowering Plants	<i>Valeriana officinalis</i>	Common Valerian
Higher plants - Flowering Plants	<i>Valeriana officinalis</i>	Common Valerian
Higher plants - Flowering Plants	<i>Valeriana officinalis</i>	Common Valerian
Higher plants - Flowering Plants	<i>Verbascum nigrum</i>	Dark Mullein
Higher plants - Flowering Plants	<i>Verbascum nigrum</i>	Dark Mullein
Higher plants - Flowering Plants	<i>Verbascum nigrum</i>	Dark Mullein
Higher plants - Flowering Plants	<i>Verbascum nigrum</i>	Dark Mullein
Higher plants - Flowering Plants	<i>Verbascum nigrum</i>	Dark Mullein
Higher plants - Flowering Plants	<i>Verbascum nigrum</i>	Dark Mullein
Higher plants - Flowering Plants	<i>Veronica officinalis</i>	Heath Speedwell
Higher plants - Flowering Plants	<i>Veronica officinalis</i>	Heath Speedwell
Higher plants - Flowering Plants	<i>Veronica officinalis</i>	Heath Speedwell
Higher plants - Flowering Plants	<i>Veronica officinalis</i>	Heath Speedwell
Higher plants - Flowering Plants	<i>Veronica officinalis</i>	Heath Speedwell

Higher plants - Flowering Plants	<i>Veronica officinalis</i>	Heath Speedwell
Higher plants - Flowering Plants	<i>Veronica scutellata</i>	Marsh Speedwell
Higher plants - Flowering Plants	<i>Wahlenbergia hederacea</i>	Ivy-leaved Bellflower
Invertebrates - Lepidoptera	<i>Apatura iris</i>	Purple Emperor
Invertebrates - Lepidoptera	<i>Coenonympha pamphilus</i>	Small Heath
Invertebrates - Lepidoptera	<i>Coenonympha pamphilus</i>	Small Heath
Invertebrates - Lepidoptera	<i>Coenonympha pamphilus</i>	Small Heath
Invertebrates - Lepidoptera	<i>Coenonympha pamphilus</i>	Small Heath
Invertebrates - Lepidoptera	<i>Coenonympha pamphilus</i>	Small Heath
Invertebrates - Lepidoptera	<i>Coenonympha pamphilus</i>	Small Heath
Invertebrates - Lepidoptera	<i>Coenonympha pamphilus</i>	Small Heath
Invertebrates - Lepidoptera	<i>Coenonympha pamphilus</i>	Small Heath
Invertebrates - Lepidoptera	<i>Coenonympha pamphilus</i>	Small Heath
Invertebrates - Lepidoptera	<i>Coenonympha pamphilus</i>	Small Heath
Invertebrates - Lepidoptera	<i>Coenonympha pamphilus</i>	Small Heath
Invertebrates - Lepidoptera	<i>Cupido minimus</i>	Small Blue
Invertebrates - Lepidoptera	<i>Cupido minimus</i>	Small Blue
Invertebrates - Lepidoptera	<i>Cupido minimus</i>	Small Blue
Invertebrates - Lepidoptera	<i>Cupido minimus</i>	Small Blue
Invertebrates - Lepidoptera	<i>Cupido minimus</i>	Small Blue
Invertebrates - Lepidoptera	<i>Cupido minimus</i>	Small Blue
Invertebrates - Lepidoptera	<i>Cupido minimus</i>	Small Blue
Invertebrates - Lepidoptera	<i>Lasiommata megera</i>	Wall

Invertebrates - Lepidoptera	Lasiommata megera	Wall
Invertebrates - Lepidoptera	Lasiommata megera	Wall
Invertebrates - Lepidoptera	Polyommatus coridon	Chalk Hill Blue
Invertebrates - Lepidoptera	Polyommatus coridon	Chalk Hill Blue
Lower plants - Liverworts, Hornworts & Mosses	Bryoerythrophyllum recurvirostrum	Red Beard-moss
Lower plants - Liverworts, Hornworts & Mosses	Campyliadelphus chrysophyllus	Golden Feather-moss
Lower plants - Liverworts, Hornworts & Mosses	Campyliadelphus chrysophyllus	Golden Feather-moss
Lower plants - Liverworts, Hornworts & Mosses	Cirriphyllum piliferum	Hair-pointed Feather-moss
Lower plants - Liverworts, Hornworts & Mosses	Herzogiella seligeri	Silesian Feather-moss
Lower plants - Liverworts, Hornworts & Mosses	Hylocomium splendens	Glittering Wood-moss
Lower plants - Liverworts, Hornworts & Mosses	Nardia scalaris	Ladder Flapwort
Mammals - Terrestrial (bats)	Pipistrellus	Pipistrelle Bat species
Mammals - Terrestrial (bats)	Pipistrellus	Pipistrelle Bat species
Mammals - Terrestrial (bats)	Pipistrellus	Pipistrelle Bat species

<b>Site GridRef</b>	<b>Site</b>	<b>Species GridRef Blurred</b>
SU4757	Burghclere Limeworks Nr	SU4757
SU48515671	Beacon Hill, west-facing slope	SU48515671
SU507631	Headley Gravel Pits	SU507631
SU5162	Headley	SU5162
SU5162	Headley Gravel Pit	SU5162
SU4756	Ladle Hill	SU4756
SU478568	Ladle Hill	SU478568
SU47905520	Hare Warren Down, Litchfield Down Farm	SU479552
SU479552	Hare Warren, Great Lichfield Down	SU479552
SU479567	Ladle Hill	SU479567
SU4756	Ladle Hill	SU4756
SU4756	Ladle Hill - Hill Fort	SU4756
SU4756	Sydmonton Ladle Hill (south) & Area	SU4756
SU4757	Ladle Hill - Nw Part	SU4757
SU4757	Old Burghclere Lime Quarry	SU4757
SU477567	Ladle Hill	SU477567
SU47805680	Ladle Hill SSSI	SU478568
SU47805680	Ladle Hill SSSI	SU478568
SU478567	Ladle Hill	SU478567
SU478567	Ladle Hill, Sydmonton	SU478567

SU478568	Ladle Hill	SU478568
SU47905520	Hare Warren Down, Litchfield Down Farm	SU479552
SU479569	Sydmonton Ladle Hill Fort (2d1)	SU479569
SU48705600	Ashley Warren Down CHS, Ashley Warren Farm	SU487560
SU49005680	Davidsons Farm CHS, Sydmonton Park	SU490568
SU49605680	Watership Down Tumuli	SU496568
SU48705600	Ashley Warren Down CHS, Ashley Warren Farm	SU487560
SU487560	Ashley Warren Down	SU487560
SU4756	Ladle Hill	SU4756
SU4756	Ladle Hill - Hill Fort	SU4756
SU4756	Sydmonton Ladle Hill (south) & Area	SU4756
SU4757	Ladle Hill - Nw Part	SU4757
SU4757	Old Burghclere	SU4757
SU4757	Old Burghclere Lime Quarry	SU4757
SU4757	Old Burghclere To Ladle Hill Area	SU4757
SU477567	Ladle Hill	SU477567
SU47805680	Ladle Hill SSSI	SU478568
SU47805680	Ladle Hill SSSI	SU478568
SU478567	Ladle Hill	SU478567
SU478567	Ladle Hill, Sydmonton	SU478567
SU478568	Ladle Hill	SU478568
SU47905520	Hare Warren Down, Litchfield Down Farm	SU479552
SU47905520	Hare Warren Down, Litchfield Down Farm	SU479552

SU479552	Litchfield Estate	SU479552
SU48005700	Ladle Hill Grasslands	SU480570
SU4855	Ashley Warren Down Area	SU4855
SU4856	Sydmonton, Ladle Hill Se & Ashley Warren Area	SU4856
SU4856	Sydmonton, S Of	SU4856
SU486558	Ashley Warren Down	SU486558
SU486560	Ashley Warren Down	SU486560
SU48705600	Ashley Warren Down CHS, Ashley Warren Farm	SU487560
SU487556	Ashley Warren Down	SU487556
SU49005680	Davidsons Farm CHS, Sydmonton Park	SU490568
SU49505710	Watership Down CHS, Kingsclere	SU495571
SU49505710	Watership Down CHS, Kingsclere	SU495571
SU50005700	Watership Down/Cannon Heath Down	SU500570
SU4957	Sydmonton, E Of	SU4957
SU4756	Ladle Hill	SU4756
SU488560	Ashley Warren Down	SU488560
SU49506300	Sydmonton Common & lower Burnoak Copse	SU495630
SU4962	Sydmonton Common	SU4962
SU4963	Sydmonton Common Area	SU4963
SU4756	Ladle Hill	SU4756
SU4756	Ladle Hill - Hill Fort	SU4756
SU4756	Sydmonton Ladle Hill (south) & Area	SU4756
SU477567	Ladle Hill	SU477567
SU47805680	Ladle Hill SSSI	SU478568

SU478567	Ladle Hill, Sydmonton	SU478567
SU47905520	Hare Warren Down, Litchfield Down Farm	SU479552
SU47905520	Hare Warren Down, Litchfield Down Farm	SU479552
SU479567	Ladle Hill	SU479567
SU48005700	Ladle Hill Grasslands	SU480570
SU4855	Ashley Warren Down Area	SU4855
SU486560	Ashley Warren Down	SU486560
SU48705600	Ashley Warren Down CHS, Ashley Warren Farm	SU487560
SU49005680	Davidsons Farm CHS, Sydmonton Park	SU490568
SU49005680	Davidsons Farm CHS, Sydmonton Park	SU490568
SU491567	Ladle Hill, E Of	SU491567
SU49505710	Watership Down CHS, Kingsclere	SU495571
SU49505710	Watership Down CHS, Kingsclere	SU495571
SU4956	Nuthanger Down Area	SU4956
SU4957	Watership Down, Sydmonton	SU4957
SU49605680	Watership Down Tumuli	SU496568
SU496570	Watership Down, Sydmonton	SU496570
SU50005700	Watership Down/Cannon Heath Down	SU500570
SU48205420	Hare Warren Copse	SU482542
SU48405930	Caveley Copse	SU484593
SU48505950	Hobb's Copse	SU485595
SU485594	Ecchinswell - Hobbs Copse	SU485594
SU49416140	White House Farm Gully Copse	SU494614
SU4959	Ecchinswell, Wood W Of	SU4959
SU50306140	Brocks Great Copse	SU503614

SU50726172	Ecchinswell- Hyde Lane	SU50726172
SU51306130	Slade's Copse	SU513613
SU493631	Sydmonton Common	SU493631
SU4756	Ladle Hill	SU4756
SU4757	Old Burghclere Lime Quarry	SU4757
SU4757	Old Burghclere To Ladle Hill Area	SU4757
SU47805680	Ladle Hill SSSI	SU478568
SU479567	Ladle Hill	SU479567
SU4757	Old Burghclere Lime Quarry	SU4757
SU484537	Whitchurch, Caesar's Belt Area	SU484537
SU48615934	Ecchinswell, Caveley Copse	SU48615934
SU48995936	Ecchinswell, Hobbs Copse	SU48995936
SU491566	Nuthanger Down	SU491566
SU491567	Ladle Hill, E Of	SU491567
SU491567	Nuthanger Down	SU491567
SU491568	Sydmonton, S Of	SU491568

SU492567	Nr. Nuthanger Down, Sydmonton	SU492567
SU492567	Watership Down, Near	SU492567
SU492593	Ecchinswell	SU492593
SU49305690	Nuthanger Down Copse	SU493569
SU493566	Nr Nuthanger Down, Sydmonton	SU493566
SU4956	Watership Down Area	SU4956
SU4958	Ecchinswell	SU4958
SU486560	Ashley Warren Down	SU486560
SU493562	Sydmonton Area	SU493562
SU493563	Sydmonton	SU493563
SU494561	Sydmonton, Se Of	SU494561
SU4956	Ashley Warren	SU4956
SU5057	Watership Down/cannon Heath Down	SU5057
SU50506280	Knightsbridge Farm Meadow 1	SU505628
SU4756	Ladle Hill	SU4756
SU4756	Ladle Hill - Hill Fort	SU4756

SU4756	Ladle Hill Su4756	SU4756
SU4757	Ladle Hill - Nw Part	SU4757
SU477567	Ladle Hill	SU477567
SU477568	Ladle Hill	SU477568
SU47805680	Ladle Hill SSSI	SU478568
SU47855674	Ladle Hill	SU47855674
SU478567	Ladle Hill	SU478567
SU478568	Ladle Hill	SU478568
SU478568	Ladle Hill, W Side	SU478568
SU478569	Ladle Hill	SU478569
SU478570	Ladle Hill, Sydmonton	SU478570
SU478570	Su45t	SU478570

SU479567	Ladle Hill Earthworks	SU479567
SU479569	Ladle Hill	SU479569
SU480569	Ladle Hill	SU480569
SU4857	Watership Down	SU4857
SU486560	Ashley Warren Down	SU486560
SU48705600	Ashley Warren Down CHS, Ashley Warren Farm	SU487560
SU49005680	Davidsons Farm CHS, Sydmonton Park	SU490568
SU49155930	U18 White Hill, Ecchinswell and Sydmonton	SU493593
SU502606	Ecchinswell	SU502606
SU50276063	Ecchinswell Village Ditch	SU50276063
SU4757	Burghclere Limeworks Nr	SU4757
SU4757	Old Burghclere Limeworks Sssi	SU4757
SU49356230	Short Bushes Copse	SU493623
SU493632	Sydmonton Common	SU493632
SU49485986	Long Copse (1)	SU494598

SU501613	Ecchinswell, Springbourne Stud Farm	SU501613
SU50206180	Long Court Copse	SU502618
SU5054	North Oakley, W Of	SU5054
SU505627	Aldersbrook, Headley	SU505627
SU505628	Aldersbrook, Headley	SU505628
SU505629	Aldersbrook, Headley	SU505629
SU506627	Aldersbrook, Headley	SU506627
SU506629	Aldersbrook, Headley	SU506629
SU507624	Headley, W Of	SU507624
SU507628	Aldersbrook, Headley	SU507628
SU507629	Aldersbrook, Headley	SU507629
SU507630	Aldersbrook, Headley	SU507630
SU50806275	Aldersbrook	SU508627
SU51056198	Ecchinswell- Cheam School Grounds	SU51056198
SU5162	Headley	SU5162
SU5063	Headley, Near	SU5063
SU50806275	Aldersbrook	SU508627
SU508627	Aldersbrook, Near Headley	SU508627
SU50806275	Aldersbrook	SU508627
SU508627	Aldersbrook, Near Headley	SU508627
SU49306040	Pond Copse, Ecchinswell and Sydmonton	SU493604
SU500612	Ecchinswell, Springbourne Stud Farm	SU500612

SU507592	Frobury Park Copse	SU507592
SU507627	Aldersbrook, Headley	SU507627
SU507628	Aldersbrook, Headley	SU507628
SU507631	Aldersbrook, Headley	SU507631
SU50806275	Aldersbrook	SU508627
SU508627	Aldersbrook, Near Headley	SU508627
SU4756	Ladle Hill	SU4756
SU4756	Sydmonton Ladle Hill (south) & Area	SU4756
SU4757	Old Burghclere Lime Quarry	SU4757
SU478567	Ladle Hill	SU478567
SU481569	Sydmonton, S Of	SU481569
SU4855	Ashley Warren Down Area	SU4855
SU4856	Ashley Warren Down Area	SU4856
SU486560	Ashley Warren Down	SU486560
SU48705600	Ashley Warren Down CHS, Ashley Warren Farm	SU487560
SU49505710	Watership Down CHS, Kingsclere	SU495571
SU4957	Watership Down, Sydmonton	SU4957
SU50506250	North Echinswell Farm Meadows	SU505625
SU48005700	Ladle Hill Grasslands	SU480570
SU5162	Headley	SU5162
SU4753	Litchfield Estate	SU4753
SU4756	Ladle Hill	SU4756
SU4757	Old Burghclere	SU4757

SU4757	Old Burghclere Lime Quarry	SU4757
SU4757	Old Burghclere To Ladle Hill Area	SU4757
SU47905370	Wormley Copse	SU479537
SU48205420	Hare Warren Copse	SU482542
SU48405930	Caveley Copse	SU484593
SU4853	Litchfield, E Of	SU4853
SU4853	Whitchurch, Caesar's Belt Area	SU4853
SU4858	Ecchinswell, Sw Of	SU4858
SU4859	Ecchinswell, Sw Of	SU4859
SU4859	Echinswell, Caveley & Hobb's Copses And Upper Berry Wood	SU4859
SU49006280	Burntcroft Copse	SU490628
SU490629	Aldern Bridge	SU490629
SU49155930	U18 White Hill, Ecchinswell and Sydmonton	SU493593
SU49506300	Sydmonton Common & lower Burnoak Copse	SU495630
SU4959	Ecchinswell	SU4959
SU4959	Ecchinswell, Sw Of	SU4959
SU50406300	Bishops Green Farm Woodland Strip	SU504630
SU50806275	Aldersbrook	SU508627
SU50906220	Westlands Copse and Plantation	SU509622
SU5162	Headley	SU5162
SU5162	Headley Gravel Pit	SU5162
SU477567	Ladle Hill	SU477567
SU483535	Litchfield	SU483535
SU483535	Su45w	SU483535
SU483537	Litchfield, E Of	SU483537

SU483555	Litchfield	SU483555
SU483556	Su45x	SU483556
SU484537	Litchfield, E Of	SU484537
SU4854	Hare Warren Farm	SU4854
SU485536	Litchfield, E Of	SU485536
SU486535	Litchfield, E Of	SU486535
SU495568	Nuthanger Down	SU495568
SU4957	Sydmonton, E Of	SU4957
SU4757	Old Burghclere Lime Quarry	SU4757
SU495552	Ashley Warren Farm	SU495552
SU496553	Ashley Warren Farm	SU496553
SU496553	Christians li Field, Ashley Warren Farm	SU496553
SU4756	Ladle Hill	SU4756
SU4756	Ladle Hill - Hill Fort	SU4756
SU4756	Sydmonton Ladle Hill (south) & Area	SU4756
SU4757	Old Burghclere Lime Quarry	SU4757
SU4757	Old Burghclere To Ladle Hill Area	SU4757
SU477567	Ladle Hill	SU477567
SU47805680	Ladle Hill SSSI	SU478568
SU479569	Sydmonton Ladle Hill Fort (2d1)	SU479569
SU4855	Ashley Warren Down Area	SU4855

SU4856	Sydmonton, Ladle Hill Se & Ashley Warren Area	SU4856
SU486560	Ashley Warren Down	SU486560
SU48705600	Ashley Warren Down CHS, Ashley Warren Farm	SU487560
SU487556	Ashley Warren Down	SU487556
SU4858	North Sydmonton	SU4858
SU4858	Sydmonton, Chalk Pit	SU4858
SU5059	Ecchinwell, Chalk Pit Nr.	SU5059
SU5162	Headley	SU5162
SU4756	Ladle Hill	SU4756
SU4756	Ladle Hill - Hill Fort	SU4756
SU4756	Sydmonton Ladle Hill (south) & Area	SU4756
SU4757	Ladle Hill - Nw Part	SU4757
SU4757	Old Burghclere Lime Quarry	SU4757
SU4757	Old Burghclere To Ladle Hill Area	SU4757
SU477567	Ladle Hill	SU477567
SU47805680	Ladle Hill SSSI	SU478568
SU47805680	Ladle Hill SSSI	SU478568
SU478567	Ladle Hill, Sydmonton	SU478567
SU47905520	Hare Warren Down, Litchfield Down Farm	SU479552
SU4855	Ashley Warren Down Area	SU4855
SU485593	Ecchinswell, Caveley Copse	SU485593
SU486558	Ashley Warren Down	SU486558
SU48705600	Ashley Warren Down CHS, Ashley Warren Farm	SU487560
SU49005680	Davidsons Farm CHS, Sydmonton Park	SU490568

SU49005680	Davidsons Farm CHS, Sydmonton Park	SU490568
SU49155930	U18 White Hill, Ecchinswell and Sydmonton	SU491593
SU49155930	U18 White Hill, Ecchinswell and Sydmonton	SU493593
SU491593	Ecchinswell	SU491593
SU492593	Ecchinswell	SU492593
SU492593	Ecchinswell, Wood To West	SU492593
SU4959	Ecchinswell Village Area	SU4959

Sensitive	Sensitive	SU45T	Yes
-----------	-----------	-------	-----

Sensitive	Sensitive	SU45T	Yes
-----------	-----------	-------	-----

SU4757	Old Burghclere Lime Quarry	SU4757
--------	----------------------------	--------

SU4859	Caveley, Burghclere	SU4859
--------	---------------------	--------

SU4863	Burghclere, East Of Newtown Common Area	SU4863
--------	---	--------

SU50206280	Bishops Green Farm Paddock	SU502628
------------	----------------------------	----------

SU50506280	Knightsbridge Farm Meadow 1	SU505628
------------	-----------------------------	----------

SU505628	Aldersbrook, Headley	SU505628
----------	----------------------	----------

SU5062	Aldersbrook, Headley	SU5062
--------	----------------------	--------

SU506629	Aldersbrook, Headley	SU506629
----------	----------------------	----------

SU50906190	Hyde Farm Meadow 1	SU509619
------------	--------------------	----------

SU50906200	Headley House Sheep Field Ecchinswell- Marshy Grassland Belonging To	SU509620
------------	---	----------

SU509619	Withey Copse	SU509619
----------	--------------	----------

SU51106180	Hyde Farm Meadow 2	SU511618
SU51176124	Ecchinswell- Hyde Farm	SU51176124
SU482537	Litchfield, E Of	SU482537
SU485535	Litchfield, E Of	SU485535
SU4856	Ashley Warren	SU4856
SU4857	Sydmonton	SU4857
SU4756	Sydmonton Ladle Hill (south) & Area	SU4756
SU4757	Old Burghclere Lime Quarry	SU4757
SU4757	Old Burghclere To Ladle Hill Area	SU4757
SU47905520	Hare Warren Down, Litchfield Down Farm	SU479552
SU4853	Litchfield, E Of	SU4853
SU4855	Ashley Warren Down Area	SU4855
SU4855	Sydmonton, Ashley Warren Area	SU4855
SU4859	Ecchinswell-sydmonton Area	SU4859
SU49005680	Davidsons Farm CHS, Sydmonton Park	SU490568
SU49155930	U18 White Hill, Ecchinswell and Sydmonton	SU491593
SU49155930	U18 White Hill, Ecchinswell and Sydmonton	SU493593
SU4957	Sydmonton, Se Of	SU4957
SU49605680	Watership Down Tumuli	SU496568
SU5162	Headley Gravel Pit	SU5162
SU4856	Ashley Warren	SU4856
SU486560	Ashley Warren Down	SU486560

SU494568	Nuthanger Down	SU494568
SU494568	Watership Down	SU494568
SU495568	Nuthanger Down	SU495568
SU495568	Watership Down	SU495568
SU4956	Watership Down Area	SU4956
SU50906220	Westlands Copse and Plantation	SU509622
SU492554	Ashley Warren Farm	SU492554
SU4957	Sydmonton, E Of	SU4957
SU50306140	Brocks Great Copse	SU503614
SU507628	Aldersbrook, Headley	SU507628
SU507628	Headley, W Of	SU507628
SU507629	Aldersbrook, Headley	SU507629
SU510602	Ecchinswell- Strattons Farm Sown Headland	SU510602
SU5162	Headley Area	SU5162
SU4756	Ladle Hill	SU4756
SU4756	Ladle Hill - Hill Fort	SU4756
SU4756	Ladle Hill Su4756	SU4756

SU4756	Ladle Hill, Burghclere	SU4756
SU4756	Sydmonton Ladle Hill (south) & Area	SU4756
SU477567	Ladle Hill	SU477567
SU477567	Su45t	SU477567
SU477568	Ladle Hill	SU477568
SU47785676	Ladle Hill	SU47785676
SU47805673	Sydmonton Ladle Hill 2d1	SU47805673
SU47805680	Ladle Hill SSSI	SU478568
SU47805680	Ladle Hill SSSI	SU478568
SU47825674	Ladle Hill	SU47825674
SU478567	Ladle Hill	SU478567
SU478567	Ladle Hill, Sydmonton	SU478567

SU478568	Ladle Hill	SU478568
SU478568	Ladle Hill, W Side	SU478568
SU479567	Ladle Hill	SU479567
SU479567	Ladle Hill Earthworks	SU479567
SU479568	Ladle Hill	SU479568
SU479568	Ladle Hill, Sydmonton	SU479568
SU479568	Sydmonton, Ladle Hill (2d1)	SU479568
SU479569	Ladle Hill	SU479569
SU479569	Sydmonton Ladle Hill Fort (2d1)	SU479569
SU481570	Ladle Hill	SU481570
SU4856	Ashley Warren	SU4856
SU486560	Ashley Warren	SU486560

SU486560	Ashley Warren Down	SU486560
SU486560	Su45y	SU486560
SU48705600	Ashley Warren Down CHS, Ashley Warren Farm	SU487560
SU487561	Ashley Warren, Kingsclere	SU487561
SU495569	Watership Down	SU495569
SU4956	Watership Down	SU4956
SU4956	Watership Down Area	SU4956
SU499569	Watership Down	SU499569
SU492610	Ecchinswell, Nw Of	SU492610
SU4757	Old Burghclere	SU4757
SU4757	Old Burghclere Lime Quarry	SU4757
SU485589	Ecchinswell, Sw Of	SU485589
SU485594	Hockley Hole, Hobbs Copse, Nr Sydmonton	SU485594
SU488591	Ecchinswell, Sw Of	SU488591
SU488592	Ecchinswell, W Of	SU488592
SU49155930	U18 White Hill, Ecchinswell and Sydmonton	SU491593

SU49155930	U18 White Hill, Ecchinswell and Sydmonton	SU493593
SU494568	Sydmonton, Se Of	SU494568
SU4959	Ecchinswell Village Area	SU4959
SU48505950	Hobb's Copse	SU485595
SU4862	Adbury Park Area	SU4862
SU4863	Burghclere, East Of Newtown Common Area	SU4863
SU48706000	Lower Berry Copse	SU487600
SU48805960	Upper Berry Wood	SU488596
SU49006280	Burntcroft Copse	SU490628
SU49206310	Lillismoor Copse	SU492631
SU49306040	Pond Copse, Ecchinswell and Sydmonton	SU493604
SU49356230	Short Bushes Copse	SU493623
SU49485986	Long Copse (1)	SU494598
SU49506070	Waterleas Copse	SU495607
SU49506300	Sydmonton Common & lower Burnoak Copse	SU495630
SU4960	Ecchinswell, W Of	SU4960
SU4960	Pond Copse & Waterleas Copse:	SU4960
SU49606010	Long Copse (2)	SU496601
SU4963	Sydmonton Common Area	SU4963
SU49706010	Bull's Lane Copse	SU497601
SU49706050	Birch Copse	SU497605
SU49856300	Gold Copse	SU498630
SU49906130	Brocks Copse	SU499613
SU50105860	Nuthanger Copse	SU501586
SU50206180	Long Court Copse	SU502618

SU50306140	Brocks Great Copse	SU503614
SU50306320	Bishops Green Farm Copse	SU503632
SU50406270	North Ecchinswell Farm Copse 3	SU504627
SU50506280	Knightsbridge Farm Meadow 1	SU505628
SU505627	Aldersbrook, Headley	SU505627
SU5061	Ecchinswell- Springbourne Stud Farm	SU5061
SU5062	Aldersbrook, Headley	SU5062
SU50705940	Frobury Park Copse West	SU507594
SU50706090	Swaits Copse & Blackfords Gully	SU507609
SU50806275	Aldersbrook	SU508627
SU50906010	Northwood Copse, Kingsclere	SU509601
SU50906080	Blackfords Copse	SU509608
SU50906180	Withy Bed Copse, Hyde Farm	SU509618
SU50906220	Westlands Copse and Plantation	SU509622
SU509601	Ecchinswell- Strattons Farm Northwood Copse	SU509601
SU509618	Ecchinswell- Woodland Belonging To Withey Copse	SU509618
SU51005950	Frobury Park Copse CHS	SU510595
SU51306130	Slade's Copse	SU513613
SU51306180	Cheam School Woods	SU513618
SU5161	Ecchinswell, Cheam School Grounds	SU5161
SU5162	Headley	SU5162
SU4756	Sydmonton Ladle Hill (south) & Area	SU4756
SU477566	Ladle Hill	SU477566
SU477567	Ladle Hill	SU477567
SU47795672	Sydmonton Ladle Hill 2d1	SU47795672

SU478567	Ladle Hill	SU478567
SU478567	Ladle Hill, Sydmonton	SU478567
SU481566	East Of Ladle Hill	SU481566
SU481568	Ladle Hill, E Of	SU481568
SU49815503	Ashley Warren	SU49815503
SU4756	Ladle Hill	SU4756
SU4756	Sydmonton Ladle Hill (south) & Area	SU4756
SU4757	Ladle Hill - Nw Part	SU4757
SU4757	Old Burghclere	SU4757
SU4757	Old Burghclere Lime Quarry	SU4757
SU4757	Old Burghclere To Ladle Hill Area	SU4757
SU477567	Ladle Hill	SU477567
SU47805680	Ladle Hill SSSI	SU478568
SU478567	Ladle Hill	SU478567
SU478567	Ladle Hill, Sydmonton	SU478567
SU47905520	Hare Warren Down, Litchfield Down Farm	SU479552
SU47905520	Hare Warren Down, Litchfield Down Farm	SU479552
SU47935516	Litchfield Estate	SU47935516
SU4855	Ashley Warren Down Area	SU4855
SU4856	Ashley Warren Down Area	SU4856
SU486557	Ashley Warren Down	SU486557
SU486560	Ashley Warren Down	SU486560
SU48705600	Ashley Warren Down CHS, Ashley Warren Farm	SU487560
SU49005680	Davidsons Farm CHS, Sydmonton Park	SU490568
SU49005680	Davidsons Farm CHS, Sydmonton Park	SU490568

SU494589	Sydmonton, Se Of	SU494589
SU4956	Nuthanger Down Area	SU4956
SU4960	Pond Copse & Waterleas Copse:	SU4960
SU49605680	Watership Down Tumuli	SU496568
SU4962	Sydmonton Common	SU4962
SU50005700	Watership Down/Cannon Heath Down	SU500570
SU485592	Caveley Copse, Ecchinswell	SU485592
SU4959	Ecchinswell, Wood W Of	SU4959
SU4756	Ladle Hill	SU4756
SU4756	Ladle Hill - Hill Fort	SU4756
SU4756	Sydmonton Ladle Hill (south) & Area	SU4756
SU4757	Ladle Hill - Nw Part	SU4757
SU4757	Old Burghclere To Ladle Hill Area	SU4757
SU477567	Ladle Hill	SU477567
SU477568	Ladle Hill	SU477568
SU47805680	Ladle Hill SSSI	SU478568
SU478567	Ladle Hill	SU478567
SU479567	Ladle Hill	SU479567
SU479568	Ladle Hill	SU479568
SU47805300	Furze Copse, Whitchurch	SU478530
SU47905370	Wormley Copse	SU479537
SU48205420	Hare Warren Copse	SU482542
SU483593	Ecchinswell, Caveley Copse	SU483593
SU48375939	Ecchinswell - Caveley Copse	SU48375939
SU48405930	Caveley Copse	SU484593

SU48505950	Hobb's Copse	SU485595
SU485594	Ecchinswell - Hobbs Copse	SU485594
SU485594	Hockley Hole, Hobbs Copse, Nr Sydmonton	SU485594
SU48706000	Lower Berry Copse	SU487600
SU48805960	Upper Berry Wood	SU488596
SU49006280	Burntcroft Copse	SU490628
SU49166030	Kennel Copse	SU491603
SU49206310	Lillismoor Copse	SU492631
SU49306040	Pond Copse, Ecchinswell and Sydmonton	SU493604
SU49356230	Short Bushes Copse	SU493623
SU493632	Sydmonton Common	SU493632
SU49405970	Crowmarsh Copse	SU494597
SU49416140	White House Farm Gully Copse	SU494614
SU49485986	Long Copse (1)	SU494598
SU49506070	Waterleas Copse	SU495607
SU49506300	Sydmonton Common & lower Burnoak Copse	SU495630
SU4959	Ecchinswell, Wood W Of	SU4959
SU49606010	Long Copse (2)	SU496601
SU49706010	Bull's Lane Copse	SU497601
SU49706050	Birch Copse	SU497605
SU49736120	Highfield Copse	SU497612
SU49856300	Gold Copse	SU498630
SU49906130	Brocks Copse	SU499613
SU499606	Ecchinswell, W Of	SU499606
SU499609	Ecchinswell, W Of	SU499609

SU50196136	Ecchinswell- Wood East Of Brock's Green	SU50196136
SU50206180	Long Court Copse	SU502618
SU50306140	Brocks Great Copse	SU503614
SU50306220	North Ecchinswell Farm Copse 1	SU503622
SU50306320	Bishops Green Farm Copse	SU503632
SU50346324	Bishops Green Farm	SU503632
SU503614	Ecchinswell, Springbourne Stud Farm	SU503614
SU50406240	North Ecchinswell Farm Copse 2	SU504624
SU50406270	North Ecchinswell Farm Copse 3	SU504627
SU50406300	Bishops Green Farm Woodland Strip	SU504630
SU505625	Bishop's Green, Hyde Lane	SU505625
SU5058	Kingsclere To Ecchinswell	SU5058
SU50586025	Ecchinswell- Woodland Near Ecchinswell House	SU50586025
SU5060	Ecchinswell- Footpath From Village To Kisby's Farm	SU5060
SU5060	Ecchinswell- Footpath W Of Ecchinswell Towards Birch Copse	SU5060
SU50606270	North Ecchinswell Farm Copse 4	SU506627
SU50606310	Bishops Green Farm Alder Coppice	SU506631
SU50705940	Frobury Park Copse West	SU507594
SU50706090	Swaits Copse & Blackfords Gully	SU507609
SU507623	Headley, W Of	SU507623
SU507629	Aldersbrook, Headley	SU507629
SU50806275	Aldersbrook	SU508627
SU50906010	Northwood Copse, Kingsclere	SU509601
SU50906080	Blackfords Copse	SU509608
SU50906180	Withy Bed Copse, Hyde Farm	SU509618

SU50906220	Westlands Copse and Plantation	SU509622
SU509601	Ecchinswell- Strattons Farm Northwood Copse	SU509601
SU509618	Ecchinswell- Woodland Belonging To Withey Copse	SU509618
SU51005950	Frobury Park Copse CHS	SU510595
SU51206130	The Old Pump House, Hyde Farm	SU512613
SU51206160	Riverside Strip, Hyde Farm	SU512616
SU51306130	Slade's Copse	SU513613
SU51306180	Cheam School Woods	SU513618
SU51316192	Ecchinswell, Cheam School Grounds	SU51316192
SU5160	Ecchinswell- Footpath By Pitchorn Farm	SU5160
SU5160	Ecchinswell- Strattons Farm East Side Of Northwood Copse	SU5160
SU5161	Ecchinswell, Cheam School Grounds	SU5161
SU49506070	Waterleas Copse	SU495607
SU49506300	Sydmonton Common & lower Burnoak Copse	SU495630
SU4962	Sydmonton Common	SU4962
SU504628	Aldersbrook, Headley	SU504628
SU50506280	Knightsbridge Farm Meadow 1	SU505628
SU5062	Aldersbrook, Headley	SU5062
SU50705940	Frobury Park Copse West	SU507594
SU50806275	Aldersbrook	SU508627
SU50906220	Westlands Copse and Plantation	SU509622
SU5161	Ecchinswell, Cheam School Grounds	SU5161
SU5162	Headley Gravel Pit	SU5162
SU5162	Headley Gravel Pit	SU5162
SU509626	Headley, W Of	SU509626

SU482569	Sydmonton, S Of	SU482569
SU4757	Old Burghclere Lime Quarry	SU4757
SU480536	Litchfield, E Of	SU480536
SU488560	Ashley Warren Down	SU488560
SU4963	Sydmonton Common Area	SU4963
SU4756	Ladle Hill	SU4756
SU4757	Ladle Hill, N Of	SU4757
SU4757	Old Burghclere	SU4757
SU4757	Old Burghclere Lime Quarry	SU4757
SU48405930	Caveley Copse	SU484593
SU48505950	Hobb's Copse	SU485595
SU4858	Ecchinswell, Sw Of	SU4858
SU4859	Ecchinswell, Sw Of	SU4859
SU4859	Ecchinswell, Caveley & Hobb's Copses And Upper Berry Wood	SU4859
SU49506300	Sydmonton Common & lower Burnoak Copse	SU495630
SU4956	Nuthanger Down Area	SU4956
SU4959	Ecchinswell, Wood W Of	SU4959
SU4961	Ecchinswell, Nw Of	SU4961
SU4963	Sydmonton Common Area	SU4963
SU5058	Kingsclere To Ecchinswell	SU5058
SU50705940	Frobury Park Copse West	SU507594
SU489629	Newtown, E Of	SU489629
SU490628	Newtown, Se Of	SU490628
SU500624	Featherbed Lane	SU500624

SU49006280	Burntcroft Copse	SU490628
SU49506070	Waterleas Copse	SU495607
SU49506300	Sydmonton Common & lower Burnoak Copse	SU495630
SU49606010	Long Copse (2)	SU496601
SU501613	Ecchinswell- Springbourne Stud 'pond' Area	SU501613
SU50206280	Bishops Green Farm Paddock	SU502628
SU50346324	Bishops Green Farm	SU503632
SU504628	Aldersbrook, Headley	SU504628
SU50506250	North Ecchinswell Farm Meadows	SU505625
SU50506280	Knightsbridge Farm Meadow 1	SU505628
SU505629	Aldersbrook, Headley	SU505629
SU50806275	Aldersbrook	SU508627
SU50906190	Hyde Farm Meadow 1	SU509619
SU50906200	Headley House Sheep Field	SU509620
SU510618	Ecchinswell- Marshy Grassland Belonging To Withey Copse	SU510618
SU51106180	Hyde Farm Meadow 2	SU511618
SU51256140	Hyde Farm Meadow 3	SU512614
SU5161	Ecchinswell- Hyde Farm	SU5161
SU49006280	Burntcroft Copse	SU490628
SU49506300	Sydmonton Common & lower Burnoak Copse	SU495630
SU49856300	Gold Copse	SU498630
SU47905370	Wormley Copse	SU479537
SU48205420	Hare Warren Copse	SU482542
SU48405700	Sydmonton Farm Wood	SU484570
SU48505950	Hobb's Copse	SU485595

SU4853	Litchfield, E Of	SU4853
SU485594	Hockley Hole, Hobbs Copse, Nr Sydmonton	SU485594
SU4856	Sydmonton, S Of	SU4856
SU48805710	Barton Copse, Ecchinswell and Sydmonton	SU488571
SU49506300	Sydmonton Common & lower Burnoak Copse	SU495630
SU4959	Ecchinswell, Wood W Of	SU4959
SU4962	Sydmonton Common	SU4962
SU50306320	Bishops Green Farm Copse	SU503632
SU4757	Ladle Hill - Nw Part	SU4757
SU4757	Old Burghclere To Ladle Hill Area	SU4757
SU477567	Ladle Hill	SU477567
SU47805680	Ladle Hill SSSI	SU478568
SU48005700	Ladle Hill Grasslands	SU480570
SU49005680	Davidsons Farm CHS, Sydmonton Park	SU490568
SU49005680	Davidsons Farm CHS, Sydmonton Park	SU490568
SU49155930	U18 White Hill, Ecchinswell and Sydmonton	SU493593
SU49505710	Watership Down CHS, Kingsclere	SU495571
SU49506300	Sydmonton Common & lower Burnoak Copse	SU495630
SU4957	Watership Down, Sydmonton	SU4957
SU49605680	Watership Down Tumuli	SU496568
SU50206220	North Ecchinswell Farm Plantation 2	SU502622
SU50506280	Knightsbridge Farm Meadow 1	SU505628
SU50906220	Westlands Copse and Plantation	SU509622
SU5162	Headley	SU5162
SU5162	Headley Gravel Pit	SU5162

SU4962	Sydmonton Common	SU4962
SU5162	Headley	SU5162
SU5162	Headley Gravel Pit	SU5162
SU5059	Ecchinswell	SU5059
SU482533	Litchfield, E Of	SU482533
SU4853	Litchfield, E Of	SU4853
SU4853	Whitchurch, Caesar's Belt Area	SU4853
SU4859	Ecchinswell, Sw Of	SU4859
SU49506300	Sydmonton Common & lower Burnoak Copse	SU495630
SU4960	Ecchinswell, W Of	SU4960
SU507626	Aldersbrook, Headley	SU507626
SU507626	Headley, W Of	SU507626
SU50806275	Aldersbrook	SU508627
SU50906220	Westlands Copse and Plantation	SU509622
SU4757	Old Burghclere To Ladle Hill Area	SU4757
SU481533	Bridlepath At Caesar's Belt	SU481533
SU482538	Bridlepath At Hare Warren Farm	SU482538
SU483537	Field Opposite Wormley Copse	SU483537
SU4853	Litchfield, E Of	SU4853
SU4853	Whitchurch, Caesar's Belt Area	SU4853
SU494614	Ecchinswell, Nw Of	SU494614
SU49506070	Waterleas Copse	SU495607
SU49506300	Sydmonton Common & lower Burnoak Copse	SU495630
SU4963	Sydmonton Common Area	SU4963
SU50906220	Westlands Copse and Plantation	SU509622

SU5162	Headley	SU5162
SU50806275	Aldersbrook	SU508627
SU5161	Cheam School, Near	SU5161
SU490628	Sydmonton Common	SU490628
SU4757	Burghclere Limeworks Nr	SU4757
SU4757	Old Burghclere Lime Quarry	SU4757
SU478568	Ladle Hill	SU478568
SU479569	Sydmonton Ladle Hill Fort (2d1)	SU479569
SU486557	Ashley Warren Down	SU486557
SU486558	Ashley Warren	SU486558
SU490590	Sydmonton	SU490590
SU493570	Watership Down, Sydmonton.	SU493570
SU496568	Watership Down, Sydmonton.	SU496568
SU497568	Watership Down	SU497568
SU5005700	Watership Down/Cannon Heath Down	SU500570
SU5057	Watership Down	SU5057
SU4757	Burghclere Limeworks Nr	SU4757
SU4757	Old Burghclere Lime Quarry	SU4757
SU4757	Old Burghclere Lime Quarry Sssi	SU4757
SU4757	SU4757	SU4757
SU478568	Ladle Hill	SU478568
SU479568	Ladle Hill	SU479568
SU486557	Ashley Warren Down	SU486557
SU4757	Burghclere Limeworks Nr	SU4757

SU49155930	U18 White Hill, Ecchinswell and Sydmonton	SU4855059394
SU49155930	U18 White Hill, Ecchinswell And Sydmonton	SU49155930
SU478568	Ladle Hill	SU478568
SU478568	Ladle Hill, Ramparts	SU478568
SU4757	Old Burghclere	SU4757
SU4757	Old Burghclere	SU4757
SU478569	Ladle Hill SSSI	SU478569
SU4859	Hobbs Copse	SU4859
SU489585	Fishpond Copse	SU489585
SU4757	Old Burghclere	SU4757
SU4862	Sydmonton Common	SU4862
Sensitive	Sensitive	SU485548
Sensitive	Sensitive	SU488624
Sensitive	Sensitive	SU499631

<b>Sensitivity</b>	<b>Precision (m)</b>	<b>Distance (m)</b>	<b>First Year</b>	<b>Last Year</b>	<b>Number of Recs</b>	<b>Number Checked</b>	<b>Maximum Count</b>
	1000	61	2000	2000	1	1	1
	10	0	2010	2010	1	0	1
	100	19	1973	1973	1	1	Present
	1000	71	1985	1985	1	1	Present
	1000	71	2019	2019	1	1	Present
	1000	0	1975	1975	1	1	Present
	100	85	2012	2012	1	1	Present
	100	0	1987	1987	1	0	Present
	100	0	1987	1987	1	1	Present
	100	0	2009	2009	1	1	Present
	1000	0	1987	1998	3	3	Present
	1000	0	1999	1999	1	1	Present
	1000	0	2002	2011	3	3	Present
	1000	61	1987	2011	2	2	Present
	1000	61	2014	2014	1	1	Present
	100	181	2002	2002	1	1	Present
	100	85	1980	1980	1	1	Present
	Biosite	85	2005	2008	2	2	Present
	100	81	2011	2011	1	1	Present
	100	81	2002	2002	1	1	Present

100	85	1998	2021	3	3 Present
100	0	1987	1987	1	1 Present
100	19	2004	2004	1	1 Present
100	0	1981	2000	2	2 Present
100	0	1984	1984	1	1 Present
100	0	1984	1984	1	1 Present
100	0	1981	1981	1	0 Present
100	0	1981	1981	1	1 Present
1000	0	1975	1998	5	5 Present
1000	0	1999	1999	1	1 Present
1000	0	2002	2002	1	1 Present
1000	61	1987	2011	3	3 Present
1000	61	2010	2010	1	1 Present
1000	61	2014	2019	2	2 Present
1000	61	2008	2008	1	1 Present
100	181	2002	2012	2	2 Present
100	85	1980	1980	1	1 Present
Biosite	85	2005	2008	2	2 Present
100	81	2011	2011	1	1 Present
100	81	2002	2002	1	1 Present
100	85	2021	2021	1	1 Present
100	0	1987	1987	1	1 Present
Biosite	0	2012	2012	1	1 Present

100	0	2019	2019	1	1 Present
Biosite	46	2005	2007	2	2 Present
1000	0	2008	2008	1	1 Present
1000	0	2010	2010	1	1 Present
1000	0	1975	1975	1	1 Present
100	0	2008	2008	1	1 Present
100	0	1980	1981	2	2 Present
100	0	1984	1984	1	1 Present
100	0	2008	2008	1	1 Present
100	0	1984	1984	1	1 Present
100	0	1984	1984	1	1 Present
Biosite	0	2010	2010	1	1 Present
100	0	1984	1984	1	1 Present
1000	0	2019	2019	1	1 Present
1000	0	1975	1975	1	1 Present
100	0	2008	2008	1	1 1
Biosite	0	1990	1990	1	1 Present
1000	0	2004	2015	2	2 Present
1000	0	2011	2015	2	2 Present
1000	0	1978	1993	3	3 Present
1000	0	1999	1999	1	1 Present
1000	0	2000	2010	5	5 Present
100	181	2002	2002	1	1 Present
Biosite	85	2005	2005	1	1 Present

100	81	2002	2002	1	1 Present
100	0	1987	1987	1	1 Present
Biosite	0	2012	2012	1	1 Present
100	0	2017	2017	1	1 Present
Biosite	46	2005	2005	1	1 Present
1000	0	2008	2008	1	1 Present
100	0	1980	1981	2	2 Present
100	0	1984	2000	2	2 Present
100	0	1984	1984	1	1 Present
Biosite	0	2010	2010	1	1 Present
100	0	2011	2011	1	1 Present
100	0	1986	1986	1	1 Present
Biosite	0	2010	2010	1	1 Present
1000	0	2008	2008	1	1 Present
1000	0	1988	1988	1	1 Present
Biosite	0	2010	2010	1	1 Present
100	0	1979	1979	1	1 Present
Biosite	0	2010	2010	1	1 Present
Biosite	25	2000	2000	1	1 Present
Biosite	26	1996	1996	1	1 Present
Biosite	0	1996	1996	1	1 Present
100	0	2004	2004	1	1 7
Biosite	0	1990	1990	1	1 Present
1000	0	1980	1980	1	1 Present
Biosite	0	1990	1990	1	1 Present

10	0	2003	2003	1	1 Present
Biosite	0	1990	1990	1	1 Present
100	0	2015	2015	1	1 Present
1000	0	1978	1994	2	2 Present
1000	61	2014	2019	2	2 Present
1000	61	2010	2010	1	1 Present
Biosite	85	2005	2005	1	1 Present
100	0	2017	2017	1	1 Present
1000	61	2012	2021	4	4 Present
100	0	2013	2013	1	1 30
10	0	2021	2021	1	1 Present
10	0	2020	2020	1	1 Present
100	0	2008	2008	1	1 2
100	0	2009	2014	5	5 18
100	0	2008	2008	1	1 29
100	0	2016	2016	1	1 Present

100	0 1982	1982	1	1 Present
100	0 2009	2009	1	1 16
100	0 2001	2011	3	3 40
Biosite	0 1996	1996	1	0 Present
100	0 2000	2000	2	2 15
1000	0 2014	2014	1	1 Present
1000	0 1988	1988	1	1 Present
100	0 1988	1988	1	1 Present
100	0 1982	1982	1	1 Present
100	0 1956	1956	2	2 Present
100	0 2017	2017	1	1 Present
1000	0 1982	1982	1	1 Present
1000	0 1983	1983	1	1 Present
Biosite	0 1990	1990	1	1 Present
1000	0 1993	1993	1	1 Present
1000	0 1999	1999	1	1 Present

1000	0	2020	2020	1	1 Present
1000	61	1987	1987	1	1 Present
100	181	2011	2011	1	1 Present
100	185	2002	2017	3	3 200
Biosite	85	2008	2008	1	0 Present
10	121	2020	2021	2	2 Present
100	81	2011	2021	2	2 Present
100	85	2011	2021	3	3 Present
100	85	2002	2002	1	1 1
100	114	1995	1995	1	1 Present
100	148	1994	1994	1	1 Present
100	148	1995	1995	1	1 1

100	0	2009	2009	1	1 1
100	19	2002	2002	1	1 4
100	0	2005	2005	3	3 3
1000	0	1974	1974	1	1 Present
100	0	1980	1980	1	1 Present
100	0	1984	1984	1	0 Present
100	0	1984	1984	1	0 Present
100	0	1992	1992	1	0 Present
100	0	2003	2003	2	2 Present
10	0	2003	2003	1	1 Present
1000	61	1983	1983	1	1 Present
1000	61	1983	1983	2	2 Present
Biosite	0	1990	1990	1	1 Present
100	0	2015	2015	1	1 Present
Biosite	0	1996	1996	1	1 Present

100	0	2010	2010	1	1 Present
Biosite	0	1990	1990	1	1 Present
1000	0	2019	2019	1	1 Present
100	0	2010	2010	3	3 Present
100	0	2010	2010	2	2 38
100	0	2010	2010	1	1 Present
100	0	2010	2010	1	1 Present
100	0	2010	2010	1	1 1
100	0	2009	2009	1	1 Present
100	26	2010	2010	1	1 Present
100	25	2010	2010	1	1 Present
100	18	2010	2010	3	3 Present
Biosite	114	1990	2002	2	2 Present
10	82	2003	2003	1	1 Present
1000	71	2011	2011	1	1 Present
1000	0	1994	1994	1	1 6
Biosite	114	1990	1990	1	0 Present
100	114	1990	1990	1	1 Present
Biosite	114	1990	1990	1	0 Present
100	114	1990	1990	1	1 Present
Biosite	0	1996	1996	1	0 Present
100	0	2010	2013	3	3 Present

100	152	1956	1956	2	2 1
100	24	2010	2013	2	2 Present
100	26	2010	2010	2	2 20
100	19	2010	2010	1	1 Present
Biosite	114	1990	1990	1	0 Present
100	114	1990	1990	1	1 Present
1000	0	1978	1978	1	1 Present
1000	0	2010	2010	1	1 Present
1000	61	2014	2014	1	1 Present
100	81	2011	2011	1	1 Present
100	0	2017	2017	1	1 Present
1000	0	2008	2008	1	1 Present
1000	0	2008	2008	1	1 Present
100	0	1980	1980	1	1 Present
100	0	1981	1981	1	1 Present
100	0	1986	1986	1	1 Present
1000	0	1988	1988	1	1 Present
Biosite	0	1990	1990	1	1 Present
Biosite	46	2005	2005	1	0 Present
1000	71	1987	1987	1	1 Present
1000	6	2019	2019	1	1 Present
1000	0	2008	2008	1	1 Present
1000	61	2010	2010	1	1 Present

1000	61	2014	2019	2	2 Present
1000	61	2010	2010	1	1 Present
Biosite	103	2000	2000	1	1 Present
Biosite	25	2000	2000	1	1 Present
Biosite	26	1996	1996	1	1 Present
1000	0	2013	2013	1	1 Present
1000	0	2013	2013	1	1 Present
1000	0	2015	2015	1	1 Present
1000	0	2015	2015	1	1 Present
1000	0	2011	2011	1	1 Present
Biosite	0	1990	1990	1	1 Present
100	13	2015	2015	1	1 Present
100	0	2000	2000	1	1 Present
Biosite	0	1990	1990	1	1 Present
1000	0	2014	2014	1	1 Present
1000	0	2015	2015	1	1 Present
Biosite	0	2021	2021	1	0 Present
Biosite	114	2002	2002	1	1 Present
Biosite	84	1990	1990	1	1 Present
1000	71	2011	2011	1	1 Present
1000	71	2019	2019	1	1 Present
100	181	2011	2011	1	1 6
100	0	1986	1986	1	1 Present
100	0	1986	1986	1	1 1
100	0	2013	2013	1	1 Present

100	0 1986	1986	1	1 Present
100	0 1986	1986	1	1 1
100	0 2013	2013	1	1 Present
1000	0 1986	1986	1	1 Present
100	0 2013	2013	1	1 Present
100	0 2013	2013	1	1 Present
100	0 2008	2008	1	1 Present
1000	0 2019	2019	1	1 Present
1000	61 1985	2000	2	2 100
100	0 2008	2008	1	1 Present
100	0 2008	2008	1	1 Present
100	0 2003	2003	1	1 5000
1000	0 1975	1991	3	3 Present
1000	0 1999	1999	1	1 Present
1000	0 2000	2008	2	2 Present
1000	61 2014	2014	1	1 Present
1000	61 2008	2008	1	1 Present
100	181 2002	2002	1	1 Present
Biosite	85 2005	2008	2	2 Present
100	19 2004	2004	1	1 Present
1000	0 2008	2008	1	1 Present

1000	0	2008	2008	1	1 Present
100	0	1980	1981	2	2 Present
100	0	1981	2000	2	2 Present
100	0	2008	2008	1	1 Present
1000	0	1895	1895	2	2 Present
1000	0	1895	1895	1	1 Present
1000	0	1896	1897	3	3 Present
1000	71	1987	1987	1	1 Present
1000	0	1975	2008	6	6 Present
1000	0	1999	1999	1	1 Present
1000	0	2002	2010	3	3 Present
1000	61	1987	1987	2	2 Present
1000	61	2011	2014	2	2 Present
1000	61	2010	2010	1	1 Present
100	181	2002	2012	2	2 Present
100	85	1980	1980	1	1 Present
Biosite	85	2005	2008	2	2 Present
100	81	2002	2002	1	1 Present
100	0	1987	1987	1	1 Present
1000	0	2008	2008	1	1 Present
100	0	2008	2008	1	1 Present
100	0	2008	2008	1	1 Present
100	0	2000	2000	1	1 Present
100	0	1984	1984	1	1 Present

	Biosite	0	2010	2010	1	1 Present
	Biosite	0	2014	2014	1	1 Present
	100	0	1996	2000	2	2 Present
	100	0	2014	2014	1	1 Present
	100	0	2001	2001	1	1 Present
	100	0	2005	2005	1	1 Present
	1000	0	2012	2012	1	1 Present
2000	1000	0	1932	1932	1	1 Present
2000	100	0	1970	1970	1	1 Present
	1000	61	1985	1986	3	3 Present
	1000	0	1929	1929	1	1 Present
	1000	143	2008	2008	1	1 Present
	Biosite	0	1990	1990	1	1 Present
	Biosite	0	1990	2005	2	2 Present
	100	0	2010	2010	1	1 Present
	1000	0	2010	2010	1	1 Present
	100	0	2010	2010	1	1 Present
	Biosite	0	1990	1990	1	1 Present
	Biosite	2	1990	1990	1	1 Present
	100	0	2003	2003	1	1 Present

Biosite	0	1990	1990	1	1 Present
10	0	2003	2003	1	1 Present
100	0	2013	2013	1	1 Present
100	0	2013	2013	1	1 Present
1000	0	1982	1982	1	1 Present
1000	0	2019	2019	1	1 Present
1000	0	2004	2010	2	2 Present
1000	61	2011	2011	1	1 Present
1000	61	2008	2008	1	1 Present
100	0	1987	1987	1	1 Present
1000	0	2013	2018	3	3 Present
1000	0	2008	2008	1	1 10
1000	0	2008	2008	1	1 11
1000	0	2014	2014	1	1 Present
100	0	1984	1984	1	1 Present
Biosite	0	2014	2014	1	1 Present
100	0	1996	2000	2	2 Present
1000	0	2016	2016	1	1 Present
Biosite	0	2010	2010	1	1 Present
1000	71	2019	2019	1	1 Present
1000	0	1979	1979	1	1 Present
100	0	1988	1988	1	1 Present

100	0	2008	2008	2	2	19
100	0	2011	2011	1	1	Present
100	0	2008	2008	1	1	6
100	0	2011	2011	1	1	Present
1000	0	1979	1979	1	1	Present
Biosite	84	1990	1990	1	1	Present
100	0	2008	2008	1	1	Present
1000	0	2019	2019	1	1	Present
Biosite	0	1990	1990	1	1	Present
100	26	2010	2010	1	1	Present
100	26	2010	2010	1	1	Present
100	25	2010	2010	2	2	Present
100	46	2003	2003	1	1	Present
1000	71	1995	1995	1	1	Present
1000	0	1978	1993	5	5	Present
1000	0	1999	1999	1	1	Present
1000	0	2020	2020	1	1	1

1000	0	1974	1991	3	3 Present
1000	0	1944	1974	2	2 Present
100	181	1993	2021	12	12 147
100	181	1993	1993	1	1 1
100	185	2005	2021	6	6 9
10	191	2020	2020	1	1 Present
10	171	2000	2002	2	2 140
100	85	1980	2000	3	0 100
Biosite	85	2008	2008	1	0 Present
10	151	2021	2021	1	1 Present
100	81	1991	2021	22	22 200
100	81	2000	2011	12	12 194

100	85 2010	2021	3	3 Present
100	85 1978	2000	4	4 100
100	0 1993	2021	12	12 25
100	0 2009	2009	1	1 50
100	0 2010	2021	5	5 9
100	0 1998	2007	2	2 Present
100	0 2011	2011	1	1 25
100	19 2002	2021	3	3 160
100	19 2004	2004	1	1 90
100	0 2005	2005	1	1 Present
1000	0 1980	1980	1	1 Present
100	0 1980	1982	2	2 70

100	0 1980	1981	2	2 Present
100	0 1980	1980	1	1 1
100	0 1984	1984	1	0 Present
100	0 1980	1980	1	1 40
100	0 1988	1988	1	1 Present
1000	0 1979	1982	2	2 Present
1000	0 1982	1992	3	3 3
100	0 1979	1979	1	1 1
100	0 2015	2015	1	1 Present
1000	61 2010	2010	1	1 Present
1000	61 1985	2014	3	3 Present
100	0 2016	2016	1	1 Present
100	0 1984	1984	1	1 Present
100	0 2016	2016	1	1 Present
100	0 2014	2014	1	1 Present
Biosite	0 2014	2014	1	1 Present

100	0 1996	2000	2	2 Present
100	0 2017	2017	1	1 Present
1000	0 2012	2012	1	1 Present
Biosite	0 1996	1996	1	1 Present
1000	0 2008	2008	1	1 Present
1000	143 2008	2008	1	1 Present
Biosite	0 1996	1996	1	1 Present
Biosite	0 1996	1996	1	1 Present
Biosite	0 1990	1990	1	1 Present
Biosite	0 1990	1990	1	1 Present
Biosite	0 1996	1996	1	1 Present
Biosite	0 1990	1990	1	1 Present
Biosite	0 1996	1996	1	1 Present
Biosite	0 1996	1996	1	1 Present
Biosite	0 1990	1990	1	1 Present
1000	0 2015	2015	1	1 Present
1000	0 2012	2012	1	1 Present
Biosite	0 1996	1996	1	1 Present
1000	0 2011	2015	2	2 Present
Biosite	0 1996	1996	1	1 Present
Biosite	0 1996	1996	1	1 Present
Biosite	0 1990	1990	1	1 Present
Biosite	0 1996	1996	1	1 Present
100	0 1979	1979	1	1 Present
Biosite	0 1990	1990	1	1 Present

Biosite	0	1990	1990	1	1 Present
Biosite	0	1990	1996	2	2 Present
Biosite	0	1990	1990	1	1 Present
Biosite	0	1990	1990	1	1 Present
100	0	2010	2010	1	1 Present
1000	0	2003	2010	2	2 Present
1000	0	2010	2010	1	1 Present
Biosite	4	2010	2010	1	1 Present
Biosite	0	1994	1994	1	1 Present
Biosite	114	1990	2002	2	2 Present
Biosite	0	2010	2010	1	1 Present
Biosite	0	1994	1994	1	1 Present
Biosite	0	1990	1990	1	1 Present
Biosite	84	1990	1990	1	1 Present
100	0	2003	2003	1	1 Present
100	0	2003	2003	1	1 Present
100	188	1980	1980	1	1 Present
Biosite	0	1990	1990	1	1 Present
Biosite	137	1990	1990	1	1 Present
1000	0	2003	2003	1	1 Present
1000	71	2011	2011	1	1 Present
1000	0	2008	2008	1	1 150
100	183	2005	2005	1	1 Present
100	181	2011	2011	3	3 14
10	182	2002	2002	1	1 100

100	81 2010	2010	1	1 5
100	81 2011	2011	1	1 9
100	0 2009	2009	1	1 Present
100	0 2009	2009	1	1 Present
10	0 2021	2021	1	1 Present
1000	0 1975	2008	7	7 Present
1000	0 2011	2011	1	1 Present
1000	61 1987	1987	2	2 Present
1000	61 2010	2010	1	1 Present
1000	61 2014	2019	2	2 Present
1000	61 2010	2010	1	1 Present
100	181 2012	2012	1	1 Present
Biosite	85 2005	2008	2	2 Present
100	81 2011	2011	1	1 Present
100	81 2002	2002	1	1 Present
100	0 1987	1987	1	1 Present
Biosite	0 2012	2012	1	1 Present
10	0 2019	2019	1	1 Present
1000	0 2008	2008	1	1 Present
1000	0 2008	2008	1	1 Present
100	0 2008	2008	1	1 Present
100	0 1980	1981	2	2 Present
100	0 1984	2000	2	2 Present
100	0 1984	1984	1	1 Present
Biosite	0 2010	2010	1	1 Present

100	0 2017	2017	1	1 Present
1000	0 2008	2008	1	1 Present
1000	0 2012	2012	1	1 Present
Biosite	0 2010	2010	1	1 Present
1000	0 2011	2011	1	1 Present
100	0 1984	1984	1	1 Present
100	0 2000	2001	2	2 20
1000	0 1980	1980	1	1 Present
1000	0 1975	2008	4	4 Present
1000	0 1999	1999	1	1 Present
1000	0 2011	2011	1	1 Present
1000	61 1987	1987	2	2 Present
1000	61 2010	2010	1	1 Present
100	181 2012	2012	2	2 Present
100	185 2012	2012	1	1 Present
Biosite	85 2005	2008	2	0 Present
100	81 2011	2012	2	2 Present
100	0 2012	2012	1	1 Present
100	0 2012	2012	1	1 Present
100	155 1979	1979	1	1 Present
Biosite	103 2000	2000	1	1 Present
Biosite	25 2000	2000	1	1 Present
100	126 2011	2011	1	1 Present
10	156 2004	2004	1	1 70
Biosite	26 1996	1996	1	1 Present

Biosite	0 1996	1996	1	1 Present
100	0 2004	2011	3	3 115
100	0 1985	1985	1	1 Present
Biosite	0 1996	1996	1	1 Present
Biosite	0 1996	1996	1	1 Present
Biosite	0 1990	1990	1	1 Present
Biosite	0 1996	1996	1	1 Present
Biosite	0 1990	1990	1	1 Present
Biosite	0 1996	1996	1	1 Present
Biosite	0 1990	1990	1	1 Present
100	0 2015	2015	1	1 Present
Biosite	0 1996	1996	1	1 Present
Biosite	0 1990	1990	1	1 Present
Biosite	0 1996	1996	1	1 Present
Biosite	0 1996	1996	1	1 Present
Biosite	0 1990	1990	1	1 Present
1000	0 1980	1980	1	1 Present
Biosite	0 1996	1996	1	1 Present
Biosite	0 1996	1996	1	1 Present
Biosite	0 1996	1996	1	1 Present
Biosite	0 1996	1996	1	1 Present
Biosite	0 1990	1990	1	1 Present
Biosite	0 1996	1996	1	1 Present
100	0 2015	2015	1	1 Present
100	0 2015	2015	1	1 Present

10	0	2003	2003	1	1 Present
Biosite	0	1990	1990	1	1 Present
Biosite	0	1990	1990	1	1 Present
Biosite	0	1990	1990	1	1 Present
Biosite	0	1990	2021	3	2 Present
Biosite	0	2021	2021	1	0 Present
100	0	2010	2010	1	1 Present
Biosite	0	1990	1990	1	1 Present
Biosite	0	1990	1990	1	1 Present
Biosite	0	1990	2021	2	1 Present
100	0	2009	2009	1	1 Present
1000	0	2014	2014	1	1 Present
10	0	2003	2003	1	1 Present
1000	0	2003	2003	1	1 Present
1000	0	2003	2003	1	1 Present
Biosite	0	1990	1990	1	1 Present
Biosite	0	1990	2021	2	1 Present
Biosite	4	2010	2010	1	1 Present
Biosite	0	1994	1994	1	1 Present
100	0	2009	2009	1	1 Present
100	25	2010	2010	2	2 1
Biosite	114	1990	2002	2	2 Present
Biosite	0	2010	2010	1	1 Present
Biosite	0	1994	1994	1	1 Present
Biosite	0	1990	1990	1	1 Present

Biosite	84	1990	1990	1	1 Present
100	0	2003	2003	1	1 Present
100	0	2003	2003	1	1 Present
100	188	1980	1980	1	1 Present
Biosite	0	1990	1990	1	1 Present
Biosite	0	1990	1990	1	1 Present
Biosite	0	1990	1990	1	1 Present
Biosite	137	1990	1990	1	1 Present
10	181	2003	2003	1	1 Present
1000	0	2003	2003	1	1 Present
1000	0	2003	2003	1	1 Present
1000	0	2003	2003	1	1 Present
Biosite	0	1996	1996	1	1 Present
Biosite	0	1990	1990	1	1 Present
1000	0	2004	2015	2	2 Present
100	0	2010	2010	1	1 Present
Biosite	0	1990	2005	2	2 Present
1000	0	2010	2010	1	1 Present
Biosite	4	2010	2010	1	1 Present
Biosite	114	1990	1990	1	1 Present
Biosite	84	1990	1990	1	1 Present
1000	0	2003	2003	2	2 Present
1000	71	2019	2019	1	1 Present
1000	71	2019	2019	1	1 Present
100	175	2009	2011	2	2 Present

100	0	2017	2017	1	1 Present
1000	61	2019	2019	1	1 Present
100	0	2013	2013	1	1 Present
100	0	2008	2008	1	1 1
1000	0	1990	1990	1	1 Present
1000	0	2008	2008	1	1 Present
1000	61	1975	1975	1	1 Present
1000	61	2010	2010	1	1 Present
1000	61	2014	2019	3	3 Present
Biosite	26	1996	1996	1	1 Present
Biosite	0	1996	1996	1	1 Present
1000	0	2015	2015	1	1 Present
1000	0	2015	2015	1	1 Present
1000	0	2011	2011	1	1 Present
Biosite	0	1990	1990	1	1 Present
1000	0	2008	2008	1	1 Present
1000	0	1980	1980	1	1 Present
1000	0	2015	2015	1	1 Present
1000	0	2011	2015	2	2 Present
1000	0	2014	2014	1	1 Present
Biosite	4	2010	2010	1	1 Present
100	98	2015	2015	1	1 Present
100	0	1980	1980	1	1 Present
100	0	2016	2016	1	1 Present

Biosite	0	1990	1990	1	1 Present
Biosite	0	1996	1996	1	1 Present
Biosite	0	1990	1990	1	1 Present
Biosite	0	1996	1996	1	1 Present
100	0	2003	2003	1	1 Present
Biosite	0	1990	1990	1	1 Present
Biosite	0	2021	2021	1	0 Present
100	0	2010	2010	1	1 Present
Biosite	0	1990	1990	1	1 Present
Biosite	0	1990	1990	1	1 Present
100	0	2010	2010	2	2 Present
Biosite	114	1990	1990	1	1 Present
Biosite	0	1990	1990	1	1 Present
Biosite	2	1990	1990	1	1 Present
100	0	2003	2003	1	1 Present
Biosite	0	1990	1990	1	1 Present
Biosite	0	1990	1990	1	1 Present
1000	0	2003	2003	1	1 Present
Biosite	0	1990	1990	1	1 Present
Biosite	0	1990	1990	1	1 Present
Biosite	0	1990	1990	1	1 Present
Biosite	103	2000	2000	1	1 Present
Biosite	25	2000	2000	1	1 Present
Biosite	0	1996	1996	1	1 Present
Biosite	0	1996	1996	1	1 Present

1000	0	2018	2018	1	1 Present
100	0	1983	1983	1	1 Present
1000	0	1975	2017	2	2 Present
Biosite	0	1996	1996	1	1 Present
Biosite	0	1990	1990	1	1 Present
1000	0	1980	1980	1	1 Present
1000	0	2015	2015	1	1 Present
Biosite	0	1996	1996	1	1 Present
1000	61	1987	1987	1	1 Present
1000	61	2008	2008	1	1 Present
100	181	2012	2012	1	1 Present
Biosite	85	2005	2005	1	1 Present
Biosite	46	2007	2007	1	1 Present
100	0	1984	1984	1	1 Present
Biosite	0	2010	2010	1	1 Present
100	0	1996	1996	1	1 Present
Biosite	0	2010	2010	1	1 Present
Biosite	0	1990	1990	1	1 Present
1000	0	1988	1988	1	1 Present
Biosite	0	2010	2010	1	1 Present
Biosite	0	1990	1990	1	1 Present
Biosite	0	1990	2005	2	2 Present
Biosite	84	1990	1990	1	1 Present
1000	71	2011	2011	1	1 Present
1000	71	2019	2019	1	1 Present

1000	0 2015	2015	1	1 Present
1000	71 2011	2011	1	1 Present
1000	71 2019	2019	1	1 Present
1000	0 1879	1879	1	1 Present
100	0 2016	2016	1	1 Present
1000	0 2015	2015	1	1 Present
1000	0 2013	2013	1	1 Present
1000	0 2015	2015	1	1 Present
Biosite	0 1990	1990	1	1 Present
1000	0 2015	2015	1	1 Present
100	0 2010	2010	1	1 Present
100	0 2010	2010	1	1 Present
Biosite	114 2002	2002	1	1 Present
Biosite	84 1990	1990	1	1 Present
1000	61 2008	2008	1	1 Present
100	0 2002	2002	1	1 14
100	0 2002	2002	1	1 37
100	0 2001	2001	1	1 238
1000	0 2013	2018	2	2 Present
1000	0 2013	2013	1	1 Present
100	0 2015	2015	1	1 Present
Biosite	0 1996	1996	1	1 Present
Biosite	0 1990	1990	1	1 Present
1000	0 2015	2015	1	1 Present
Biosite	84 1990	1990	1	1 Present

1000	71	2011	2011	1	1 Present
Biosite	114	1990	1990	1	1 Present
1000	0	1986	1986	1	1 Present
100	0	2013	2013	1	1 1
1000	61	1976	1976	1	1 4
1000	61	2000	2000	2	2 2
100	85	1989	1994	8	8 10
100	19	2005	2005	1	1 2
100	0	2008	2008	1	1 14
100	0	2008	2008	1	1 5
100	0	1995	1995	2	2 2
100	0	2019	2019	1	1 4
100	0	2010	2010	1	1 4
100	0	2006	2006	1	1 6
100	0	1984	1984	1	1 Present
1000	0	2010	2010	1	1 4
1000	61	1976	2020	2	2 15
1000	61	2000	2020	3	3 12
1000	61	2015	2015	1	1 Present
1000	61	1981	1985	3	0 Present
100	85	1989	1994	6	6 1
100	0	2011	2011	1	1 2
100	0	2008	2008	1	1 5
1000	61	1976	1976	1	1 10

	1	6	2014	2014	1	0 Present
	10	0	2014	2014	1	1 1
	100	85	1994	2006	5	5 16
	100	85	2007	2007	1	1 3
	1000	61	1986	1986	1	0 Present
	1000	61	1986	1986	1	0 Present
	100	114	1987	1987	1	0 Present
	1000	0	1981	1981	1	0 Present
	100	0	1982	1982	1	0 Present
	1000	61	1986	1986	1	0 Present
	1000	0	1985	1985	1	0 Present
100	100	0	2006	2006	1	1 1
100	100	136	2011	2011	1	1 4
100	100	0	1992	1992	1	1 Present

Birds Annex	Habitats Annex	Habitat Regulations	Red Data Book	Bird of Conservation Concern
			IUCN_EN_2014:NT	
			IUCN_EN_2014:NT	
			IUCN_EN_2014:V U, IUCN_GB_2001:NT	
			IUCN_EN_2014:V U, IUCN_GB_2001:NT	
			IUCN_EN_2014:V U, IUCN_GB_2001:NT	
			IUCN_EN_2014:NT	
			IUCN_EN_2014:NT	
			IUCN_EN_2014:NT	
			IUCN_EN_2014:NT	
			IUCN_EN_2014:NT	

IUCN\_EN\_2014:EN

,

IUCN\_GB\_2001:EN

IUCN\_EN\_2014:EN

,

IUCN\_GB\_2001:EN

IUCN\_EN\_2014:NT

IUCN\_EN\_2014:NT

IUCN\_EN\_2014:NT

IUCN\_EN\_2014:NT

IUCN\_EN\_2014:NT

IUCN\_EN\_2014:NT

IUCN\_EN\_2014:NT

IUCN\_EN\_2014:NT

IUCN\_EN\_2014:NT

IUCN\_EN\_2014:NT

IUCN\_EN\_2014:NT

IUCN\_EN\_2014:NT

IUCN\_EN\_2014:NT

IUCN\_EN\_2014:NT

IUCN\_EN\_2014:NT



IUCN\_EN\_2014:NT

IUCN\_EN\_2014:NT

IUCN\_EN\_2014:NT

IUCN\_EN\_2014:NT

IUCN\_EN\_2014:NT

IUCN\_EN\_2014:NT

IUCN\_EN\_2014:NT

IUCN\_EN\_2014:NT

IUCN\_EN\_2014:NT

IUCN\_EN\_2014:NT

IUCN\_EN\_2014:NT

IUCN\_EN\_2014:NT

IUCN\_EN\_2014:NT

IUCN\_EN\_2014:NT

IUCN\_EN\_2014:NT

IUCN\_EN\_2014:NT

IUCN\_EN\_2014:NT

IUCN\_EN\_2014:NT

IUCN\_EN\_2014:NT

IUCN\_EN\_2014:NT

IUCN\_EN\_2014:NT

IUCN\_EN\_2014:NT

IUCN\_EN\_2014:NT

IUCN\_EN\_2014:NT

IUCN\_EN\_2014:V

U,

IUCN\_GB\_2001:V

U

IUCN\_EN\_2014:V

U,

IUCN\_GB\_2001:V

U

IUCN\_EN\_2014:V

U,

IUCN\_GB\_2001:V

U

IUCN\_EN\_2014:V

U,

IUCN\_GB\_2001:V

U

IUCN\_EN\_2014:V

U,

IUCN\_GB\_2001:V

U

IUCN\_EN\_2014:V

U,

IUCN\_GB\_2001:V

U

IUCN\_EN\_2014:V

U,

IUCN\_GB\_2001:V

U

IUCN\_EN\_2014:V

U,

IUCN\_GB\_2001:V

U

IUCN\_EN\_2014:V  
U,  
IUCN\_GB\_2001:V  
U  
IUCN\_EN\_2014:V  
U,  
IUCN\_GB\_2001:V  
U  
IUCN\_EN\_2014:V  
U,  
IUCN\_GB\_2001:V  
U  
IUCN\_EN\_2014:V  
U,  
IUCN\_GB\_2001:V  
U  
IUCN\_EN\_2014:V  
U,  
IUCN\_GB\_2001:V  
U  
IUCN\_EN\_2014:V  
U,  
IUCN\_GB\_2001:V  
U

IUCN\_EN\_2014:NT

IUCN\_EN\_2014:NT

IUCN\_EN\_2014:NT

IUCN\_EN\_2014:NT

IUCN\_EN\_2014:NT

IUCN\_EN\_2014:NT

IUCN\_EN\_2014:V  
U,  
IUCN\_GB\_2001:V  
U  
IUCN\_EN\_2014:V  
U,  
IUCN\_GB\_2001:V  
U



IUCN\_EN\_2014:V  
U,  
IUCN\_GB\_2001:V  
U  
IUCN\_EN\_2014:V  
U,  
IUCN\_GB\_2001:V  
U  
IUCN\_EN\_2014:V  
U,  
IUCN\_GB\_2001:V  
U  
IUCN\_EN\_2014:V  
U,  
IUCN\_GB\_2001:V  
U  
IUCN\_EN\_2014:V  
U,  
IUCN\_GB\_2001:V  
U  
IUCN\_EN\_2014:V  
U,  
IUCN\_GB\_2001:V  
U  
IUCN\_EN\_2014:V  
U,  
IUCN\_GB\_2001:V  
U  
IUCN\_EN\_2014:V  
U,  
IUCN\_GB\_2001:V  
U

IUCN\_EN\_2014:NT  
,  
IUCN\_GB\_2001:NT

IUCN\_EN\_2014:NT  
,  
IUCN\_GB\_2001:NT

IUCN\_EN\_2014:D  
D,  
IUCN\_GB\_2001:D  
D  
IUCN\_EN\_2014:D  
D,  
IUCN\_GB\_2001:D  
D  
IUCN\_EN\_2014:D  
D,  
IUCN\_GB\_2001:D  
D

IUCN\_EN\_2014:NT

IUCN\_EN\_2014:NT

IUCN\_EN\_2014:NT

IUCN\_EN\_2014:NT

IUCN\_EN\_2014:NT

IUCN\_EN\_2014:NT

IUCN\_EN\_2014:NT

IUCN\_EN\_2014:NT

IUCN\_EN\_2014:NT

IUCN\_EN\_2014:NT

IUCN\_EN\_2014:NT

IUCN\_EN\_2014:NT

IUCN\_EN\_2014:EN

,

IUCN\_GB\_2001:EN

IUCN\_EN\_2014:NT

,

IUCN\_GB\_2001:NT

IUCN\_EN\_2014:NT

IUCN\_EN\_2014:NT

IUCN\_EN\_2014:NT

IUCN\_EN\_2014:NT

IUCN\_EN\_2014:NT

IUCN\_EN\_2014:NT

IUCN\_EN\_2014:NT

IUCN\_EN\_2014:NT

IUCN\_EN\_2014:NT

IUCN\_EN\_2014:NT

IUCN\_EN\_2014:NT

IUCN\_EN\_2014:NT

IUCN\_EN\_2014:NT

IUCN\_EN\_2014:NT

IUCN\_EN\_2014:NT

IUCN\_EN\_2014:NT

IUCN\_EN\_2014:NT

IUCN\_EN\_2014:NT

IUCN\_EN\_2014:NT

IUCN\_EN\_2014:NT

IUCN\_EN\_2014:NT

IUCN\_EN\_2014:NT

IUCN\_EN\_2014:NT

IUCN\_EN\_2014:NT

IUCN\_EN\_2014:CR

,

IUCN\_GB\_2001:CR

IUCN\_EN\_2014:CR

,

IUCN\_GB\_2001:CR

IUCN\_EN\_2014:CR

,

IUCN\_GB\_2001:CR

IUCN\_EN\_2014:CR

,

IUCN\_GB\_2001:CR

IUCN\_EN\_2014:NT

IUCN\_EN\_2014:NT

IUCN\_EN\_2014:NT

IUCN\_EN\_2014:NT

IUCN\_EN\_2014:NT

IUCN\_EN\_2014:NT

IUCN\_EN\_2014:NT

IUCN\_EN\_2014:NT

IUCN\_EN\_2014:NT

IUCN\_EN\_2014:NT

IUCN\_EN\_2014:NT

IUCN\_EN\_2014:NT

IUCN\_EN\_2014:NT

IUCN\_EN\_2014:EN

,  
IUCN\_GB\_2001:EN

IUCN\_EN\_2014:NT

IUCN\_EN\_2014:NT

IUCN\_EN\_2014:NT

IUCN\_EN\_2014:NT

IUCN\_EN\_2014:NT

IUCN\_EN\_2014:NT

IUCN\_EN\_2014:NT

IUCN\_EN\_2014:NT

IUCN\_EN\_2014:NT

IUCN\_EN\_2014:NT

IUCN\_EN\_2014:NT

IUCN\_EN\_2014:NT

IUCN\_EN\_2014:NT

IUCN\_EN\_2014:NT

IUCN\_EN\_2014:NT

IUCN\_EN\_2014:NT

IUCN\_EN\_2014:NT

IUCN\_EN\_2014:NT

IUCN\_EN\_2014:NT

IUCN\_EN\_2014:NT

IUCN\_EN\_2014:NT

IUCN\_EN\_2014:NT

IUCN\_EN\_2014:NT

IUCN\_EN\_2014:EN

,

IUCN\_GB\_2001:EN

,

IUCN\_GB\_2001:V

U

IUCN\_EN\_2014:EN

,

IUCN\_GB\_2001:EN

,

IUCN\_GB\_2001:V

U

IUCN\_EN\_2014:EN

,

IUCN\_GB\_2001:EN

IUCN\_EN\_2014:NT

IUCN\_EN\_2014:NT

IUCN\_EN\_2014:NT

IUCN\_EN\_2014:NT

IUCN\_EN\_2014:NT

IUCN\_EN\_2014:NT

IUCN\_EN\_2014:NT

IUCN\_EN\_2014:NT

IUCN\_EN\_2014:NT

IUCN\_EN\_2014:NT

IUCN\_EN\_2014:NT

IUCN\_EN\_2014:NT

IUCN\_EN\_2014:NT

IUCN\_EN\_2014:NT

IUCN\_EN\_2014:NT

IUCN\_EN\_2014:NT

IUCN\_EN\_2014:NT

IUCN\_EN\_2014:NT

IUCN\_EN\_2014:NT

IUCN\_EN\_2014:NT

IUCN\_EN\_2014:NT

IUCN\_EN\_2014:NT

IUCN\_EN\_2014:NT

IUCN\_EN\_2014:NT

IUCN\_EN\_2014:NT

IUCN\_EN\_2014:EN

,

IUCN\_GB\_2001:EN

IUCN\_EN\_2014:EN

,

IUCN\_GB\_2001:EN

IUCN\_EN\_2014:EN

,

IUCN\_GB\_2001:EN

IUCN\_EN\_2014:EN

,

IUCN\_GB\_2001:EN

IUCN\_EN\_2014:EN

,

IUCN\_GB\_2001:EN

IUCN\_EN\_2014:EN

,

IUCN\_GB\_2001:EN

IUCN\_EN\_2014:EN

,

IUCN\_GB\_2001:EN

IUCN\_EN\_2014:NT

IUCN\_EN\_2014:NT

IUCN\_EN\_2014:NT

IUCN\_EN\_2014:NT

IUCN\_EN\_2014:NT

IUCN\_EN\_2014:NT

IUCN\_EN\_2014:NT

IUCN\_EN\_2014:NT

IUCN\_EN\_2014:EN

,

IUCN\_GB\_2001:EN

IUCN\_EN\_2014:EN

,

IUCN\_GB\_2001:EN

IUCN\_EN\_2014:EN

,

IUCN\_GB\_2001:EN

IUCN\_EN\_2014:EN

,

IUCN\_GB\_2001:EN

IUCN\_EN\_2014:EN

,

IUCN\_GB\_2001:EN

IUCN\_EN\_2014:EN

,

IUCN\_GB\_2001:EN

IUCN\_EN\_2014:EN

,

IUCN\_GB\_2001:EN

IUCN\_EN\_2014:EN

,

IUCN\_GB\_2001:EN

IUCN\_EN\_2014:EN

,

IUCN\_GB\_2001:EN

IUCN\_EN\_2014:EN

,

IUCN\_GB\_2001:EN

IUCN\_EN\_2014:EN

,

IUCN\_GB\_2001:EN

IUCN\_EN\_2014:EN

,

IUCN\_GB\_2001:EN

IUCN\_EN\_2014:EN

,

IUCN\_GB\_2001:EN

IUCN\_EN\_2014:EN

,

IUCN\_GB\_2001:EN

IUCN\_EN\_2014:EN

,

IUCN\_GB\_2001:EN

IUCN\_EN\_2014:EN

,

IUCN\_GB\_2001:EN

IUCN\_EN\_2014:EN

,

IUCN\_GB\_2001:EN

IUCN\_EN\_2014:EN

,

IUCN\_GB\_2001:EN

IUCN\_EN\_2014:EN

,

IUCN\_GB\_2001:EN

IUCN\_EN\_2014:EN

,

IUCN\_GB\_2001:EN

IUCN\_EN\_2014:EN

,

IUCN\_GB\_2001:EN

IUCN\_EN\_2014:EN

,

IUCN\_GB\_2001:EN

IUCN\_EN\_2014:EN

,

IUCN\_GB\_2001:EN

IUCN\_EN\_2014:EN

,

IUCN\_GB\_2001:EN

IUCN\_EN\_2014:EN

,

IUCN\_GB\_2001:EN

IUCN\_EN\_2014:EN

,

IUCN\_GB\_2001:EN

IUCN\_EN\_2014:EN

,

IUCN\_GB\_2001:EN

IUCN\_EN\_2014:EN

,

IUCN\_GB\_2001:EN

IUCN\_EN\_2014:EN

,

IUCN\_GB\_2001:EN

IUCN\_EN\_2014:EN

,

IUCN\_GB\_2001:EN

IUCN\_EN\_2014:EN

,

IUCN\_GB\_2001:EN

IUCN\_EN\_2014:EN

,

IUCN\_GB\_2001:EN

IUCN\_EN\_2014:EN

,

IUCN\_GB\_2001:EN

IUCN\_EN\_2014:EN

,

IUCN\_GB\_2001:EN

IUCN\_EN\_2014:EN

,

IUCN\_GB\_2001:EN

IUCN\_EN\_2014:V

U,

IUCN\_GB\_2001:V

U

IUCN\_EN\_2014:NT

IUCN\_EN\_2014:NT

IUCN\_EN\_2014:NT

IUCN\_EN\_2014:NT

IUCN\_EN\_2014:NT

IUCN\_EN\_2014:NT

IUCN\_EN\_2014:NT

IUCN\_EN\_2014:NT

IUCN\_EN\_2014:NT

IUCN\_EN\_2014:NT

IUCN\_EN\_2014:NT

IUCN\_EN\_2014:NT

IUCN\_EN\_2014:NT

IUCN\_EN\_2014:NT

IUCN\_EN\_2014:NT

IUCN\_EN\_2014:NT

IUCN\_EN\_2014:NT

IUCN\_EN\_2014:NT

IUCN\_EN\_2014:NT

IUCN\_EN\_2014:NT

IUCN\_EN\_2014:NT

IUCN\_EN\_2014:NT

IUCN\_EN\_2014:NT

IUCN\_EN\_2014:NT

IUCN\_EN\_2014:NT

IUCN\_EN\_2014:NT

IUCN\_EN\_2014:NT

IUCN\_EN\_2014:NT

IUCN\_EN\_2014:NT

IUCN\_EN\_2014:NT

IUCN\_EN\_2014:NT

IUCN\_EN\_2014:NT

IUCN\_EN\_2014:NT

IUCN\_EN\_2014:NT

IUCN\_EN\_2014:NT

IUCN\_EN\_2014:NT

IUCN\_EN\_2014:NT

IUCN\_EN\_2014:NT

IUCN\_EN\_2014:NT

IUCN\_EN\_2014:NT

IUCN\_EN\_2014:NT

IUCN\_EN\_2014:NT

IUCN\_EN\_2014:NT

IUCN\_EN\_2014:NT

IUCN\_EN\_2014:NT

IUCN\_EN\_2014:NT

IUCN\_EN\_2014:NT

IUCN\_EN\_2014:NT

IUCN\_EN\_2014:NT

IUCN\_EN\_2014:NT

IUCN\_EN\_2014:NT

IUCN\_EN\_2014:NT

IUCN\_EN\_2014:NT

IUCN\_EN\_2014:NT

IUCN\_EN\_2014:NT

IUCN\_EN\_2014:NT

IUCN\_EN\_2014:NT

IUCN\_EN\_2014:NT

IUCN\_EN\_2014:NT

IUCN\_EN\_2014:NT

IUCN\_EN\_2014:NT

IUCN\_EN\_2014:NT

IUCN\_EN\_2014:NT

IUCN\_EN\_2014:NT

IUCN\_EN\_2014:NT

IUCN\_EN\_2014:NT

IUCN\_EN\_2014:NT

IUCN\_EN\_2014:NT

IUCN\_EN\_2014:NT

IUCN\_GB\_2001:NT

IUCN\_GB\_2001:NT





IUCN\_EN\_2014:NT

IUCN\_EN\_2014:NT

IUCN\_EN\_2014:NT

IUCN\_EN\_2014:NT

IUCN\_EN\_2014:NT

IUCN\_EN\_2014:NT

IUCN\_EN\_2014:NT

IUCN\_EN\_2014:NT

IUCN\_EN\_2014:NT

IUCN\_EN\_2014:NT

IUCN\_EN\_2014:NT

IUCN\_EN\_2014:NT

IUCN\_EN\_2014:NT

IUCN\_EN\_2014:D  
D,  
IUCN\_GB\_2001:D  
D

IUCN\_EN\_2014:NT

IUCN\_EN\_2014:NT

IUCN\_EN\_2014:NT

IUCN\_EN\_2014:NT

IUCN\_EN\_2014:NT

IUCN\_EN\_2014:NT

IUCN\_EN\_2014:NT

IUCN\_EN\_2014:NT

IUCN\_EN\_2014:NT

IUCN\_EN\_2014:NT

IUCN\_EN\_2014:NT

IUCN\_EN\_2014:NT

IUCN\_EN\_2014:NT

IUCN\_EN\_2014:NT

IUCN\_EN\_2014:NT

IUCN\_EN\_2014:NT

IUCN\_EN\_2014:NT

IUCN\_EN\_2014:NT

IUCN\_EN\_2014:NT

IUCN\_EN\_2014:NT

IUCN\_EN\_2014:NT

IUCN\_EN\_2014:NT

IUCN\_EN\_2014:NT

IUCN\_EN\_2014:NT

IUCN\_EN\_2014:NT

IUCN\_EN\_2014:NT

IUCN\_EN\_2014:NT

IUCN\_EN\_2014:NT

IUCN\_EN\_2014:NT

IUCN\_EN\_2014:NT

IUCN\_EN\_2014:NT

IUCN\_EN\_2014:NT

IUCN\_EN\_2014:NT

IUCN\_EN\_2014:NT

IUCN\_EN\_2014:NT

IUCN\_EN\_2014:NT

IUCN\_EN\_2014:NT

IUCN\_EN\_2014:NT

IUCN\_EN\_2014:NT

IUCN\_EN\_2014:NT

IUCN\_EN\_2014:NT

IUCN\_EN\_2014:NT

IUCN\_EN\_2014:NT

IUCN\_EN\_2014:NT

IUCN\_EN\_2014:NT

IUCN\_EN\_2014:NT

IUCN\_EN\_2014:NT

IUCN\_EN\_2014:NT

IUCN\_EN\_2014:NT

IUCN\_EN\_2014:NT

IUCN\_EN\_2014:NT

IUCN\_EN\_2014:NT

IUCN\_EN\_2014:NT

IUCN\_EN\_2014:NT

IUCN\_EN\_2014:NT

IUCN\_EN\_2014:NT

IUCN\_EN\_2014:NT

IUCN\_EN\_2014:NT

IUCN\_EN\_2014:NT

IUCN\_EN\_2014:NT

IUCN\_EN\_2014:NT

IUCN\_EN\_2014:NT

IUCN\_EN\_2014:NT

IUCN\_EN\_2014:NT

IUCN\_EN\_2014:NT

IUCN\_EN\_2014:NT

IUCN\_EN\_2014:NT

IUCN\_EN\_2014:NT

IUCN\_EN\_2014:NT

IUCN\_EN\_2014:NT

IUCN\_EN\_2014:NT



IUCN\_GB\_2001:NT

IUCN\_GB\_2001:NT

IUCN\_GB\_2001:NT

IUCN\_GB\_2001:NT

Ann4	Sch2	IUCN_GB_2001:NT
------	------	-----------------

Ann4	Sch2	IUCN_GB_2001:NT
------	------	-----------------

Ann4	Sch2	IUCN_GB_2001:NT
------	------	-----------------

<b>National</b>	<b>NERC Act</b>	<b>Wildlife and Countryside Act</b>	<b>County</b>	<b>Vice County</b>
	s41			
	s41			
				nHS
				nHS
				nHS
			CS	
			CS	
			CS	
			CS	
			CS	

s41

CR

nHR

s41

CR

nHR

NS



s41

s41

s41

s41

s41

s41

s41

s41

s41

s41

s41

s41

s41

s41

s41

s41

s41

s41

s41

s41

s41

s41

s41

s41

s41

s41

s41

s41

s41

s41

s41

s41

s41

s41

s41

s41

s41

NS

nHS

NS

nHS

CS

nHS, sHS

CS

nHS, sHS

NS

CR

nHR, sHR

NS

CR

nHR, sHR

NS

CR

nHR, sHR

NS

NS

sHS

sHS

sHS

sHS

sHS

sHS

sHS

sHS

s41

CR

nHR



NS	s41	CS	nHS, sHS
----	-----	----	----------

NS	s41	CS	nHS, sHS
----	-----	----	----------

NS	s41	CS	nHS, sHS
----	-----	----	----------

NS	s41	CS	nHS, sHS
----	-----	----	----------

CR nHR

CR nHR

CR nHR

CS sHS, nHS

NS	s41		CR	sHR, nHR
----	-----	--	----	----------

NS	s41		CR	sHR, nHR
----	-----	--	----	----------

NS		s8	CR	nHR
----	--	----	----	-----

	s41		CS	
--	-----	--	----	--

CS

nHS, sHS

CS

nHS, sHS

CS nHS, sHS

CS nHS, sHS

CS nHS, sHS

CS nHS, sHS

CS nHS, sHS

CS sHS, nHR

NS s41

CR nHR

NS s41

CR nHR

NS s41

CR nHR





NS s41 CR nHR

NS s41 CR nHR

NS s41 CR nHR

NS s41 CR nHR

NS s41 CR nHR

NS s41 CR nHR

NS s41 CR nHR

NS s41 CR nHR















CR

nHR







CS

nHR, sHS

CS

s41

s41

s41

s41

s41

s41

s41

s41

s41

s41

s41

s41

s41

CS

s41

CS

s41

CS

s41

CS

s41

CS

s41

CS

s41

CS

s41

CS

s41 CS

s41 CS

CS

CS

CS

CS

s41 s5s94b, s5s94c

s41 s5s94b, s5s94c

s41 s5s94b, s5s94c

<b>Hants Respons</b>	<b>Hants Reps %</b>	<b>Hants Decl</b>	<b>Hants Decl %</b>	<b>Badgers Act</b>
----------------------	---------------------	-------------------	---------------------	--------------------

HR	R: 11			
----	-------	--	--	--

HR	R: 11			
----	-------	--	--	--

HR	R: 11			
----	-------	--	--	--

HR	R: 10			
----	-------	--	--	--

HR	R: 10			
----	-------	--	--	--

HR	R: 10			
----	-------	--	--	--

HR	R: 10			
----	-------	--	--	--

HR	R: 10			
----	-------	--	--	--

HR	R: 10			
----	-------	--	--	--

HR	R: 10			
----	-------	--	--	--

HR	R: 10			
----	-------	--	--	--

HR	R: 10			
----	-------	--	--	--

HR	R: 10			
----	-------	--	--	--

HR R: 10  
HR R: 10  
HR R: 10  
HR R: 10  
HR R: 10  
HR R: 10

HD D: 50

HD D: 50





HR R: 11

HR R: 11

HR R: 22

HR R: 22

HR R: 22

HR R: 22

HR R: 22

HR R: 22

HR R: 22

HR R: 22

HR R: 22

HR R: 22

HR R: 22

HR R: 22

HR R: 22

HR R: 22

HR R: 22

HR R: 21

HR R: 11

HR R: 11

HR R: 11

HR R: 11

HR R: 11

HR R: 11

HR R: 11

HR R: 11

HR R: 11

HR R: 11

HR R: 11

HR R: 11

HR R: 11

HR R: 11

HR R: 11

HR R: 11

HR R: 11

HR R: 11

HR R: 11

HR R: 11

HR R: 11

HR R: 11

HR R: 15

HR R: 15

HR R: 10

HR R: 10

HR R: 10

HR R: 10  
HR R: 10  
HR R: 10  
HR R: 10  
HR R: 10  
HR R: 10  
HR R: 10  
HR R: 10  
HR R: 10  
HR R: 10  
HR R: 10  
HR R: 10  
HR R: 10  
HR R: 10  
HR R: 10

HD D: 100

HD D: 100

HD D: 100

HR R: 20  
HR R: 20  
HR R: 11  
HR R: 11

HR	R: 11
HR	R: 11
HR	R: 11
HR	R: 11
HR	R: 11
HR	R: 11

HR	R: 17
----	-------

HR R: 24

HR R: 24

HR R: 24

HR R: 24

HR R: 24

HR R: 24

HR R: 24

HR R: 24

HR R: 24

HR R: 24

HR R: 24

HR R: 24

HR R: 16

HR R: 16

HR R: 16

HR R: 16

HR R: 21

HR R: 21

HR R: 21

HR R: 12

HR R: 12

HR R: 12

HD D: 100

HR R: 11

HR R: 11

HR R: 11

HR R: 11

HR R: 11

HD D: 55

HD D: 55

HD D: 55

HD D: 55

HD D: 55

HD D: 55

HD D: 55

HR R: 22

HD D: 50

HD D: 50

HD D: 50

HD D: 50

HD D: 50

HD D: 50

HD D: 50

HD D: 50

HD D: 50

HD D: 50

HD D: 50

HD D: 50

HD D: 50

HD D: 50

HD D: 50

HD D: 50

HD D: 50

HD D: 50

HD D: 50

HD D: 50

HD D: 50

HD D: 50

HD D: 50

HD D: 50

HD D: 50

HD D: 50

HD D: 50

HD D: 50

HD D: 50

HD D: 50

HD D: 50

HD D: 50

HD D: 50

HD D: 50

HD D: 50

HR R: 11

HR R: 24

HR R: 24

HR R: 24

HR R: 24

HR R: 24

HR R: 24

HR R: 24

HR R: 24

HR R: 24

HR R: 24

HR

HR

HR

HR

HR

HR

HR

HR

HR







HR	R: 38
HR	R: 38
HR	R: 38
HR	R: 38
HR	R: 38
HR	R: 38
HR	R: 38
HR	R: 38
HR	R: 38
HR	R: 38
HR	R: 38
HR	R: 38
HR	R: 38

HR	R: 12
----	-------

HR R: 26

HR R: 22

HR R: 22

HR R: 22

HR R: 13

HR R: 10

HR R: 10

HR R: 10

HR R: 12

HR R: 12

HR R: 12

HR R: 12



HR R: 10

HR R: 10

HR R: 10

HR R: 19

HR R: 19

HR R: 19

HR R: 19

HR R: 19

HR R: 19



HD

HD

HD

HD

HR

HD

HD

**Likelihood of  
Introduction**

Low



































Fair



Higher plants - Flowering Plants	<i>Impatiens glandulifera</i>	Indian Balsam (Himalayan Balsam)
Higher plants - Flowering Plants	<i>Impatiens glandulifera</i>	Indian Balsam (Himalayan Balsam)
Higher plants - Flowering Plants	<i>Impatiens glandulifera</i>	Indian Balsam (Himalayan Balsam)
Higher plants - Flowering Plants	<i>Impatiens glandulifera</i>	Indian Balsam (Himalayan Balsam)
Higher plants - Flowering Plants	<i>Impatiens glandulifera</i>	Indian Balsam (Himalayan Balsam)
Higher plants - Flowering Plants	<i>Impatiens glandulifera</i>	Indian Balsam (Himalayan Balsam)
Higher plants - Flowering Plants	<i>Lamiastrum galeodbolon argentatum</i>	Yellow Archangel
Higher plants - Flowering Plants	<i>Lamiastrum galeodbolon argentatum</i>	Yellow Archangel
Higher plants - Flowering Plants	<i>Lamiastrum galeodbolon argentatum</i>	Yellow Archangel
Higher plants - Flowering Plants	<i>Lemna minuta</i>	Least Duckweed
Higher plants - Flowering Plants	<i>Ligustrum ovalifolium</i>	Garden Privet
Higher plants - Flowering Plants	<i>Ligustrum ovalifolium</i>	Garden Privet
Higher plants - Flowering Plants	<i>Ligustrum ovalifolium</i>	Garden Privet
Higher plants - Flowering Plants	<i>Ligustrum ovalifolium</i>	Garden Privet
Higher plants - Flowering Plants	<i>Lonicera nitida</i>	Wilson's Honeysuckle
Higher plants - Flowering Plants	<i>Lonicera nitida</i>	Wilson's Honeysuckle
Higher plants - Flowering Plants	<i>Lonicera nitida</i>	Wilson's Honeysuckle
Higher plants - Flowering Plants	<i>Lonicera nitida</i>	Wilson's Honeysuckle
Higher plants - Flowering Plants	<i>Lonicera nitida</i>	Wilson's Honeysuckle
Higher plants - Flowering Plants	<i>Lonicera nitida</i>	Wilson's Honeysuckle
Higher plants - Flowering Plants	<i>Mimulus guttatus</i>	
Higher plants - Flowering Plants	<i>Pinus nigra</i>	Corsican Pine
Higher plants - Flowering Plants	<i>Pinus nigra</i>	Corsican Pine
Higher plants - Flowering Plants	<i>Prunus laurocerasus</i>	Cherry Laurel
Higher plants - Flowering Plants	<i>Prunus laurocerasus</i>	Cherry Laurel





<b>Site</b>	<b>Site GridRef</b>	<b>Species GridRef</b>	<b>Precision</b>
Ashley Warren	SU4854	SU4854	1000
Ecchinswell Pond	SU50306068	SU50306068	10
Ladle Hill	SU4756	SU4756	1000
Ecchinswell Cemetery	SU502606	SU502606	100
Litchfield, E Of	SU483537	SU483537	100
Litchfield Estate	SU4753	SU4753	1000
Old Burghclere	SU4757	SU4757	1000
Watership Down, S Of	SU4854	SU4854	1000
Litchfield, E Of	SU4853	SU4853	1000
Whitchurch, Caesar's Belt Area	SU4853	SU4853	1000
Ecchinswell, Sw Of	SU4959	SU4959	1000
North Oakley, W Of	SU5054	SU5054	1000
Adbury	SU4863	SU4863	1000
Ashley Warren Down	SU489558	SU489558	100
Ecchinswell- Springbourne Stud Farm	SU5061	SU5061	1000
Bishops Green Farm	SU50346324	SU50346324	Biosite
Adbury	SU4863	SU4863	1000
Ecchinswell- Woodland North Of Footpath To Kisby's Farm	SU50416046	SU50416046	10
Ecchinswell- Woodland North Of Footpath To Kisby's Farm	SU504605	SU504605	100
Old Burghclere	SU4757	SU4757	1000
Old Burghclere To Ladle Hill Area	SU4757	SU4757	1000
Ecchinswell- Woodland North Of Footpath To Kisby's Farm	SU504605	SU504605	100
Ecchinswell- Strattons Farm Northwood Copse	SU509601	SU509601	100
Ecchinswell, Cheam School Grounds	SU5161	SU5161	1000
Headley	SU5162	SU5162	1000

Sydmonton Common	SU4962	SU4962	1000
Bishops Green	SU501635	SU501635	100
Bishops Green	SU50246351	SU50246351	10
Bishops Green Farm Copse	SU50306320	SU50306320	Biosite
Bishops Green Farm	SU50346324	SU50346324	Biosite
Bishops Green Farm Woodland Strip	SU50406300	SU50406300	Biosite
Ecchinswell- Footpath From Village To Kisby's Farm	SU5060	SU5060	1000
Ecchinswell, Cheam School Grounds	SU51186171	SU51186171	10
Ecchinswell, Cheam School Grounds	SU5161	SU5161	1000
Bishops Green Farm Alder Coppice	SU50606310	SU50606310	Biosite
Watership Down, S Of	SU4855	SU4855	1000
Ecchinswell, Sw Of	SU4859	SU4859	1000
Sydmonton, Se Of	SU4957	SU4957	1000
Ecchinswell, Sw Of	SU4959	SU4959	1000
Litchfield, E Of	SU4853	SU4853	1000
Whitchurch, Caesar's Belt Area	SU4853	SU4853	1000
Ecchinswell	SU4959	SU4959	1000
Ecchinswell Village Area	SU4959	SU4959	1000
Ecchinswell, Wood W Of	SU4959	SU4959	1000
Sydmonton Common	SU4962	SU4962	1000
Ecchinswell- Strattons Farm Footpath From Cottismore	SU5160	SU5160	1000
Litchfield, E Of	SU486535	SU486535	100
Ecchinswell, W Of	SU489593	SU489593	100
Hare Warren Copse	SU48205420	SU48205420	Biosite
Litchfield, E Of	SU4853	SU4853	1000

Crowmarsh Copse	SU49405970	SU49405970	Biosite
Ecchinswell	SU4959	SU4959	1000
Ecchinswell Village Area	SU4959	SU4959	1000
Bishops Green Farm Copse	SU50306320	SU50306320	Biosite
Frobury Park Copse West	SU50705940	SU50705940	Biosite
Ecchinswell	SU4959	SU4959	1000
Sydmonton Common & lower Burnoak Copse	SU49506300	SU49506300	Biosite
Ecchinswell, W Of	SU4960	SU4960	1000
Westlands Copse and Plantation	SU50906220	SU50906220	Biosite
Headley	SU5162	SU5162	1000
Headley Gravel Pit	SU5162	SU5162	1000
Sydmonton Common	SU492628	SU492628	100
Sydmonton Common	SU495626	SU495626	100
Sydmonton Common	SU4962	SU4962	1000
Adbury Park Area	SU4862	SU4862	1000
Adbury	SU4863	SU4863	1000
Sydmonton Common & lower Burnoak Copse	SU49506300	SU49506300	Biosite
Sydmonton Common	SU4962	SU4962	1000
Sydmonton Common Area	SU4963	SU4963	1000
Long Court Copse	SU50206180	SU50206180	Biosite
Bishops Green Farm Copse	SU50306320	SU50306320	Biosite
Ecchinswell- Strattons Farm	SU5060	SU5060	1000
Aldersbrook, Headley	SU5062	SU5062	1000
Frobury Park Copse West	SU50705940	SU50705940	Biosite
Aldersbrook	SU50806275	SU50806275	Biosite

Aldersbrook, Headley	SU508631	SU508631	100
Northwood Copse, Kingsclere	SU50906010	SU50906010	Biosite
Westlands Copse and Plantation	SU50906220	SU50906220	Biosite
Headley Gravel Pit	SU5162	SU5162	1000
Ecchinswell	SU497593	SU497593	100
Ashley Warren Down Area	SU4855	SU4855	1000
Headley	SU5162	SU5162	1000
Ecchinswell, Cheam School Grounds	SU5161	SU5161	1000
Ladle Hill	SU4856	SU4856	1000
River Enbourne, Knight's Bridge, Near Newbury	SU50616342	SU50616342	10
River Enbourne, Knight's Bridge, Near Newbury	SU50666341	SU50666341	10
River Enbourne, Knight's Bridge, Near Newbury	SU50666342	SU50666342	10
River Enbourne, Knight's Bridge, Near Newbury	SU50676341	SU50676341	10
River Enbourne, Knight's Bridge, Near Newbury	SU50686342	SU50686342	10
River Enbourne, Knight's Bridge, Near Newbury	SU50696342	SU50696342	10
River Enbourne, Knight's Bridge, Near Newbury	SU50706342	SU50706342	10
River Enbourne, Knight's Bridge, Near Newbury	SU50716343	SU50716343	10
River Enbourne, Knight's Bridge, Near Newbury	SU50726343	SU50726343	10
River Enbourne, Knight's Bridge, Near Newbury	SU50726344	SU50726344	10
Sydmonton	SU484578	SU484578	100
Fossicks	SU492577	SU492577	100
Isle Hill	SU501579	SU501579	100
Headley	SU5162	SU5162	1000
Yew Tree Cottage, Ecchinswell, Rg20 4ug	SU499595	SU499595	100
1 Ratts Cottages, Ecchinswell	SU501609	SU501609	100
Yew Tree Cottage, Ecchinswell, Rg20 4ug	SU499595	SU499595	100
1 Ratts Cottages, Ecchinswell	SU501609	SU501609	100
Bishops Green Farm Woodland Strip	SU50406300	SU50406300	Biosite
North Sydmonton	SU50436272	SU50436272	10
Bishops Green Farm Woodland Strip	SU50406300	SU50406300	Biosite

Distance (m)	First Year	Last Year	Number of Recs	Number Checked	Maximum Count	IAS_EU	NNS
	0 2001	2001		1	1 1		Yes
	0 2004	2004		1	1 Present		Yes
	0 1978	1978		1	1 Present		
	0 2004	2004		1	1 Present		
	0 2013	2018		2	2 Present		
	6 2019	2019		1	1 Present		Yes
	61 2015	2015		1	1 Present		Yes
	0 2015	2015		1	1 Present		Yes
	0 2016	2018		2	2 Present		
	0 2013	2013		1	1 Present		
	0 2015	2015		1	1 Present		
	0 2019	2019		1	1 Present		
	143 1992	1992		1	1 Present		Yes
	0 2008	2008		1	1 Present		Yes
	0 2010	2010		1	1 Present		Yes
	0 2021	2021		1	1 Present		Yes
	143 1992	1992		1	1 Present		Yes
	0 2003	2003		1	1 Present		Yes
	0 2003	2003		1	1 Present		Yes
	61 2010	2010		1	1 Present		
	61 2010	2010		1	1 Present		
	0 2003	2003		1	1 Present		
	0 2003	2003		1	1 Present		
	0 2003	2003		1	1 Present		
	71 2011	2011		1	1 Present		

0	2015	2015	1	1 Present	Yes
0	1976	1976	1	1 Present	Yes
0	2019	2019	1	1 Present	Yes
0	2021	2021	1	1 Present	Yes
0	2021	2021	1	1 Present	Yes
0	2021	2021	1	1 Present	Yes
0	2003	2003	1	1 Present	Yes
18	2003	2003	1	1 Present	Yes
0	2003	2003	1	1 Present	Yes
0	2021	2021	1	1 Present	Yes
0	2015	2015	1	1 Present	
0	2015	2015	1	1 Present	
0	2016	2016	1	1 Present	
0	2015	2015	1	1 Present	
0	2013	2018	2	2 Present	
0	2013	2013	1	1 Present	
0	2014	2014	1	1 Present	
0	2012	2012	1	1 Present	
0	1980	1980	1	1 Present	
0	2015	2015	1	1 Present	
0	2003	2003	1	1 Present	
0	2016	2016	1	1 Present	
0	2014	2014	1	1 Present	
128	2000	2000	1	1 Present	Yes
0	2013	2018	2	2 Present	Yes

0	1996	1996	1	1 Present	Yes
0	2014	2014	1	1 Present	Yes
0	2012	2012	1	1 Present	Yes
0	2021	2021	2	2 Present	Yes
75	2010	2010	3	3 Present	Yes
0	2014	2014	1	1 Present	
0	1990	1990	1	1 Present	Yes
0	2015	2015	1	1 Present	Yes
84	1990	1990	1	1 Present	Yes
71	2011	2011	1	1 Present	Yes
71	2019	2019	1	1 Present	Yes
0	2015	2015	1	1 Present	
0	2015	2015	1	1 Present	
0	2011	2011	1	1 Present	
0	2008	2008	1	1 Present	Yes
143	1992	1992	1	1 Present	Yes
0	1990	1990	1	1 Present	Yes
0	2011	2015	2	2 Present	Yes
0	2011	2011	1	1 Present	Yes
0	1990	1990	1	1 Present	Yes
0	2021	2021	2	2 Present	Yes
0	2003	2003	1	1 Present	Yes
0	2010	2010	1	1 Present	Yes
75	2010	2010	2	2 Present	Yes
127	1990	1990	1	1 Present	Yes

46	2010	2010	1	1 Present		Yes
11	2010	2010	2	2 Present		Yes
84	1990	1990	1	1 Present		Yes
71	2019	2019	1	1 Present		Yes
0	2014	2014	1	1 Present		
0	2008	2008	1	1 Present		Yes
71	2011	2011	1	1 Present		
0	2003	2003	1	1 Present		
0	2014	2014	1	1 1		Yes
3	2010	2010	2	2 4	Yes	Yes
0	2010	2010	3	3 3	Yes	Yes
5	2010	2010	4	4 3	Yes	Yes
0	2010	2010	1	1 3	Yes	Yes
8	2010	2010	5	5 4	Yes	Yes
15	2010	2010	2	2 3	Yes	Yes
23	2010	2010	2	2 2	Yes	Yes
37	2010	2010	2	2 1	Yes	Yes
45	2010	2010	2	2 3	Yes	Yes
51	2010	2010	2	2 2	Yes	Yes
0	2009	2009	1	1 9		Yes
0	2009	2009	1	1 4		Yes
0	2009	2009	1	1 3		Yes
71	2008	2008	1	1 Present		Yes
0	2019	2019	1	1 1		Yes
0	2010	2020	8	8 2		Yes
0	2020	2020	1	1 1		Yes
0	2017	2017	1	1 1		Yes
0	2021	2021	1	1 Present	Yes	Yes
0	2017	2017	1	1 1	Yes	Yes
0	2021	2021	1	1 Present	Yes	Yes





0

0

0

0

0

0

0

0

0

0

0

0

0

0

0 2010

0 2010

0 2010

0 2010

0 2010

0 2010

0 2010

0 2010

0 2010

0 2010

0 2010

0 2010

0 2010

0 2010

0 2010

0

0

0

0

0

1992 3(2)

1992 3(2)

1992 3(2)

1992 3(2)

1992 3(2)

1992 3(2)

1992 3(2)

1992 3(2)

1992 3(2)

1992 3(2)

0

0

0

0

0

0

0

0

A, Black List

A, Black List

1997 3(2)

1997 3(2)

1981 3(2)



Yes

Yes

Yes

Yes

Yes

Yes

Critical

Critical

Critical

Urgent

Yes

Critical

Critical

Critical

Critical

Critical

Critical

Critical

Critical

Critical

Critical

Yes

Critical

Critical

Yes

Yes

Yes

Yes

Yes

Yes

Yes

Critical

Critical

Critical

Critical

Critical

Critical

Critical

Critical

Critical

Yes

Yes

Yes

Yes

Yes

Yes

Yes

Yes

Yes

Yes

Yes

Yes

Yes

Yes

Yes

Moderate Risk

Critical

Urgent

Yes

Yes

Yes

Yes

Yes

Yes

Yes

Yes

Yes

Yes

Yes

Yes

Yes

Yes

Yes

Yes

# **Ecchinswell, Sydmonton & Bishop's Green Neighbourhood Plan**



*Helleborus viridis*, N of Primrose Cottage

## **Hampshire Biodiversity Information Centre (HBIC) Data Search Overview Report**

# **Ecchinswell, Sydmonton & Bishops Green Neighbourhood Plan**

## **Hampshire Biodiversity Information Centre (HBIC) Data Search Overview Report**

1. Introduction
2. HBIC Mapping Data
  - 2.1. ES & BG Broad Habitats
  - 2.2. ES & BG Priority Habitats
  - 2.3. ES & BG Ecological Networks
  - 2.4. ES & BG Statutory and Non-statutory designated sites
3. HBIC Habitats Sites lists
  - 3.1. ES & BG SINCs Details
  - 3.2. ES & BG Road Verges Details
4. HBIC Species Lists
  - 4.1. Overview
  - 4.2 ES & BG Notable & Protected Species
  - 4.3. ES & BG Noteworthy Species
  - 4.4. ES & BG Invasive Non-native Species
5. Summary and Conclusions
6. References (List of ES & BG Neighbourhood Plan Environmental Reports)

## **1. Introduction**

1.1. This report has been prepared to support the submission of the Echchinswell, Sydmonton and Bishop's Green (ES & BG) Neighbourhood Plan. As part of the evidence-gathering process for the Neighbourhood Plan, a search request was submitted to the Hampshire Biodiversity Information Centre (HBIC) for environmental data pertaining to the Parish. The purpose of this report is to review the data received and comment on aspects of particular relevance to the other environmental reports generated in support of the NP submission.

1.2. The Hampshire Biodiversity Information Centre is an organisation run by Hampshire County Council that acts as a consolidated repository of information related to the biological diversity of habitats and wildlife across the county. The information held is largely supplied by professional wildlife organisations across the county, regionally and nationally. In recent years, the collection of data has been facilitated by IT tools, such as MapMate, Living Record and iRecord. Given the vastly increased data being generated, it makes sense for it to be pooled to provide a more integrated picture of the biodiversity status. Information can be made available on submission of a request form to HBIC (which incurs a cost if for private usage). The data received comes in the form of maps showing the distribution of environmentally relevant features across the Parish, plus spreadsheets capturing database entries. Each of these data types will be addressed in turn. Key points will be highlighted, as well as drawing attention to overlaps with data captured from other sources and described in other Neighbourhood Plan documents. In some cases, these probably represent the same data captured via another search and subsequently made publicly available. It is also the case that in some respects the information received has varying levels of completeness and this will be discussed where relevant. This is due to HBIC's data largely deriving from county-level organisations that carry out in-depth surveys at infrequent intervals, whilst informed amateurs are continually collecting data at a local level, but not necessarily having the means/tools to readily allow the data to make its way to HBIC.

1.3. One aspect of the data provided is that, while being targeted at Echchinswell, Sydmonton and Bishops Green Parish, the results also include a 200m buffer zone around the Parish boundary. As a result, some designated sites are listed that are outside the Parish and so technically beyond the remit of the Neighbourhood Plan. However, the intent of this is to ensure that where development within but close to the boundary of the Parish is proposed, the potential impact on adjacent sites can be assessed.

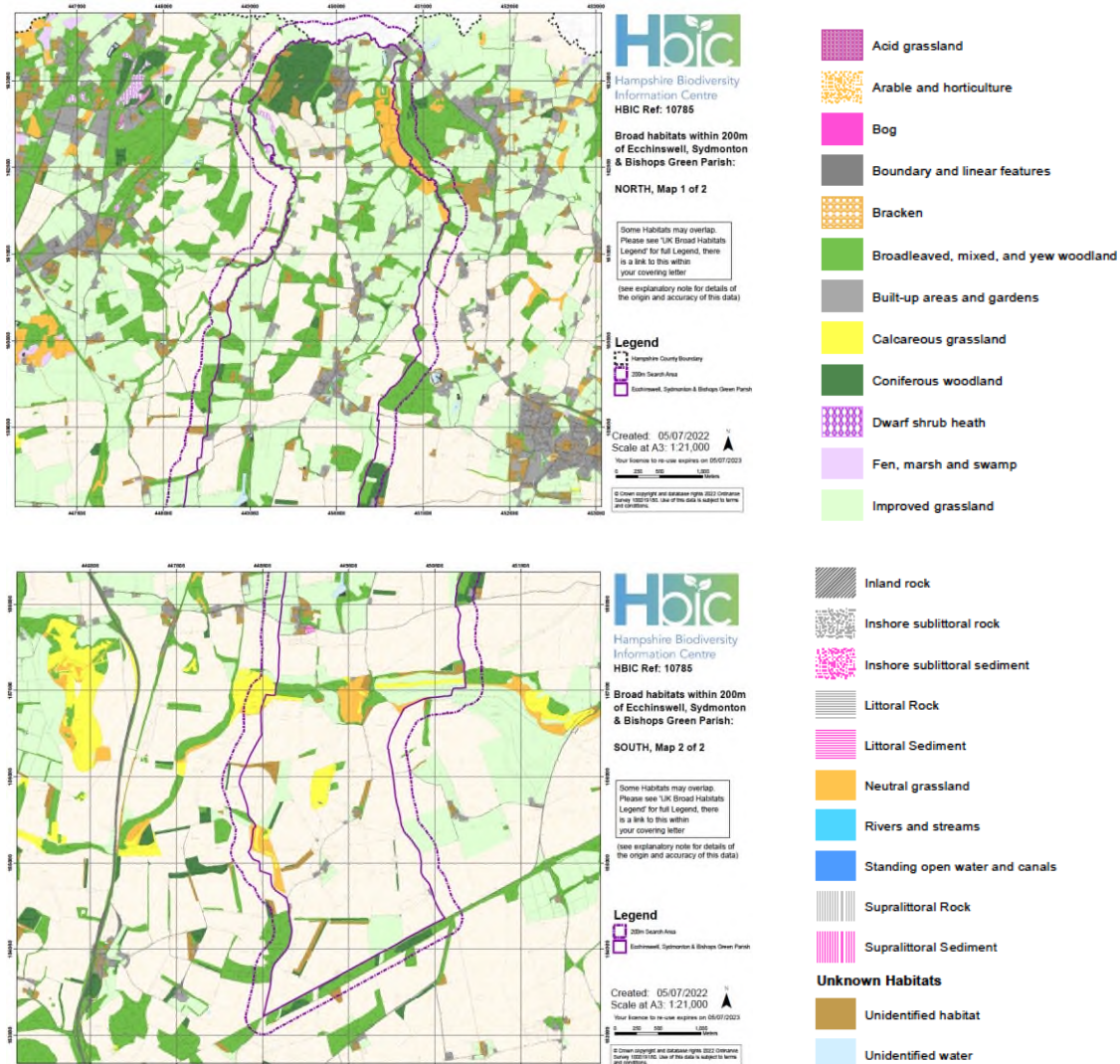
## **2. HBIC Mapping Data**

### **2.1. ES & BG Broad Habitats**

2.1.1 The two screenshots below show HBIC maps (North & South) covering the broad habitat types within ES & BG Parish (plus buffer zone), with accompanying key. These maps are relevant to the habitat descriptions given in the Green Infrastructure & Biodiversity Evidence Report<sup>1</sup>, specifically in Sections 3 and 5. Section 3 relies on the Basingstoke & Deane Assessments for Landscape Character Areas that intersect with the Parish. The HBIC maps show in more detail where the different habitat types are concentrated, whilst supporting the overall picture that is delivered.

2.1.2 In Section 5, which largely deals with Priority Habitats (see below), a number of broad habitat types are captured as non-designated habitats (Section 5.2), the most important being the large area devoted to arable and pastoral farming. Again, the maps provide the greater

detail in support of the textual descriptions given, the general picture being arable and open to the south and more pastoral and wooded to the north.

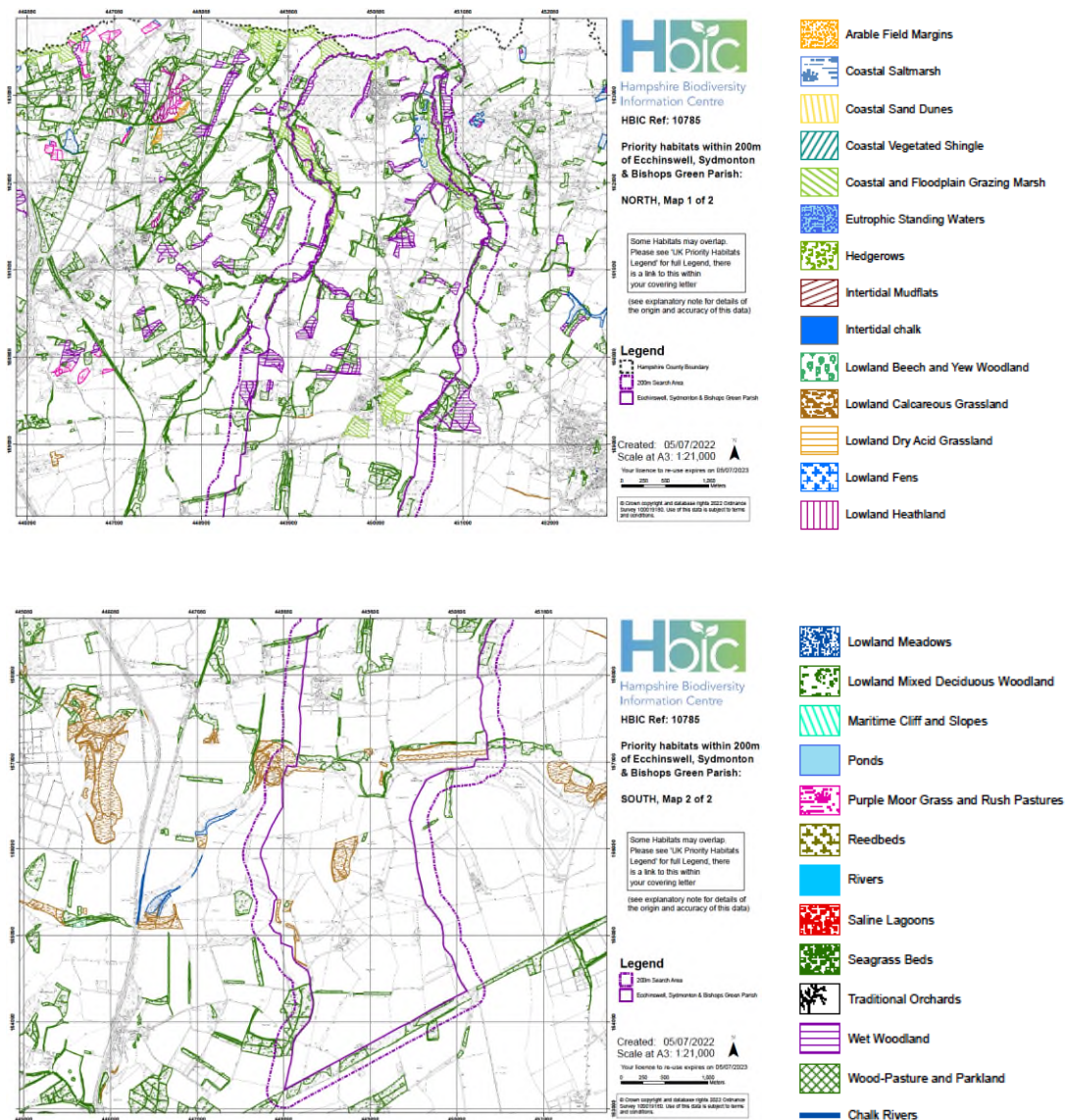


## 2.2. ES & BG Priority Habitats

2.2.1. The two screenshots below show HBIC maps (North & South) covering the priority habitat types within ES & BG Parish (plus buffer zone), with accompanying key. These maps are relevant to the habitat descriptions given in the Green Infrastructure Report, specifically in Section 5 where they are covered in some detail. These descriptions were based on information obtained from the Magic Maps resource. On the whole there is a direct read-across from the detail provided in the maps below to that accessible via Magic, so the information provided here largely backs up the conclusions given in Section 5 of the Green Infrastructure Report. The HBIC maps include more different categories of grassland and woodland, which is useful.

2.2.2. One or two divergences are apparent, however, for instance in the absence of some areas designated as Wood Pasture and Parkland, and Traditional Orchards that appear in Magic. This may reflect changes in land use that mean the designations no longer apply, a point that was made with reference to one area in the Green Infrastructure Report (5.1.7.). At the same time,

the HBIC maps show locations of Road Verges of Ecological Importance, which are not included in the Magic maps. Further comment on these will be made below.

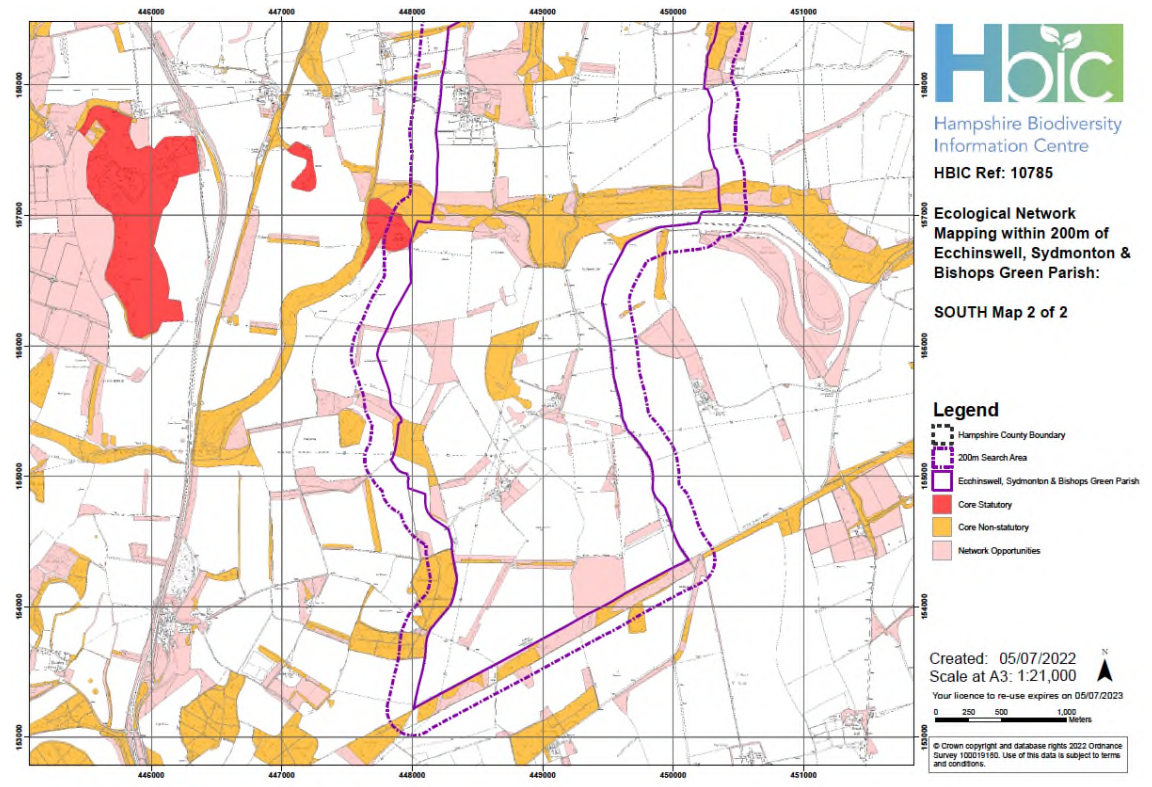
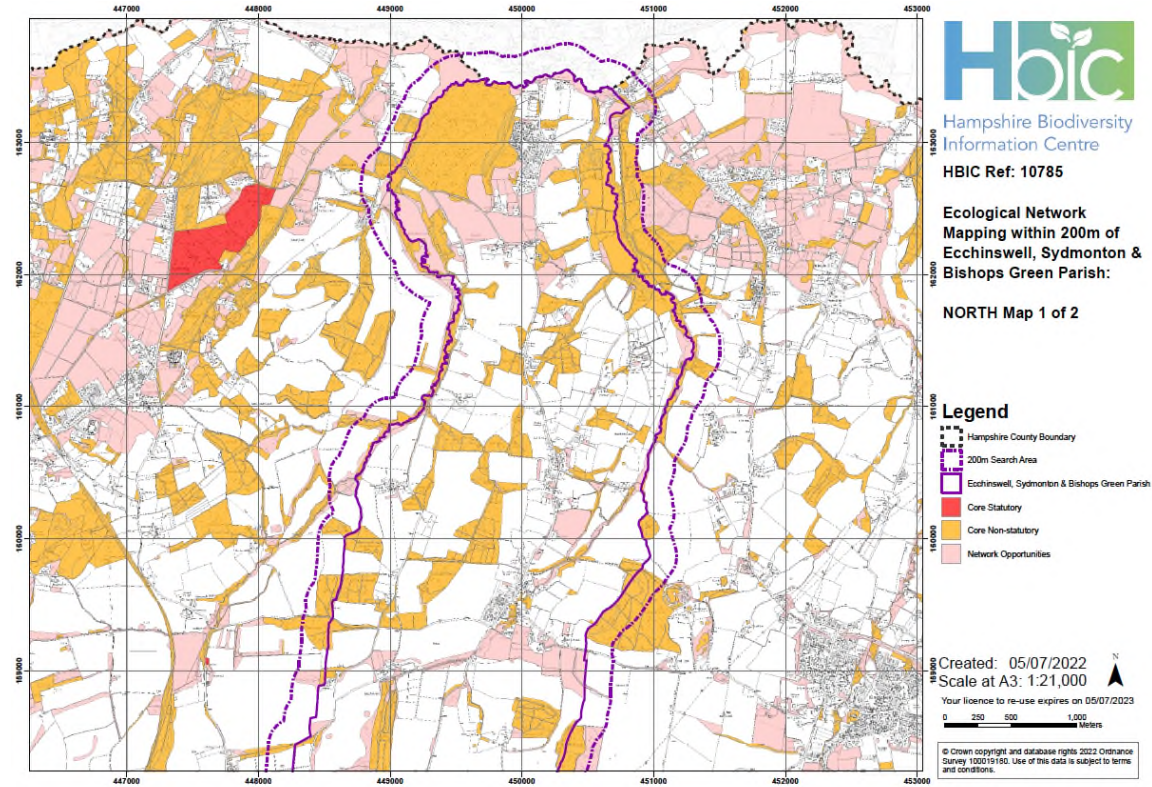


### 2.3. ES & BG Ecological Networks

2.3.1. The two screenshots below show HBIC maps (North & South) covering the ecological network features considered to be located within ES & BG Parish (plus buffer zone), with accompanying key. These maps are relevant to the discussion of green infrastructure assets given in Section 6 of the Green Infrastructure Report, and also to the discussion of biodiversity and land management given in Section 7. The maps identify core high-quality habitats, generally protected by national (SSSI) or local (SINC) designation, as well as other adjacent land with the potential to productively link those habitats together.

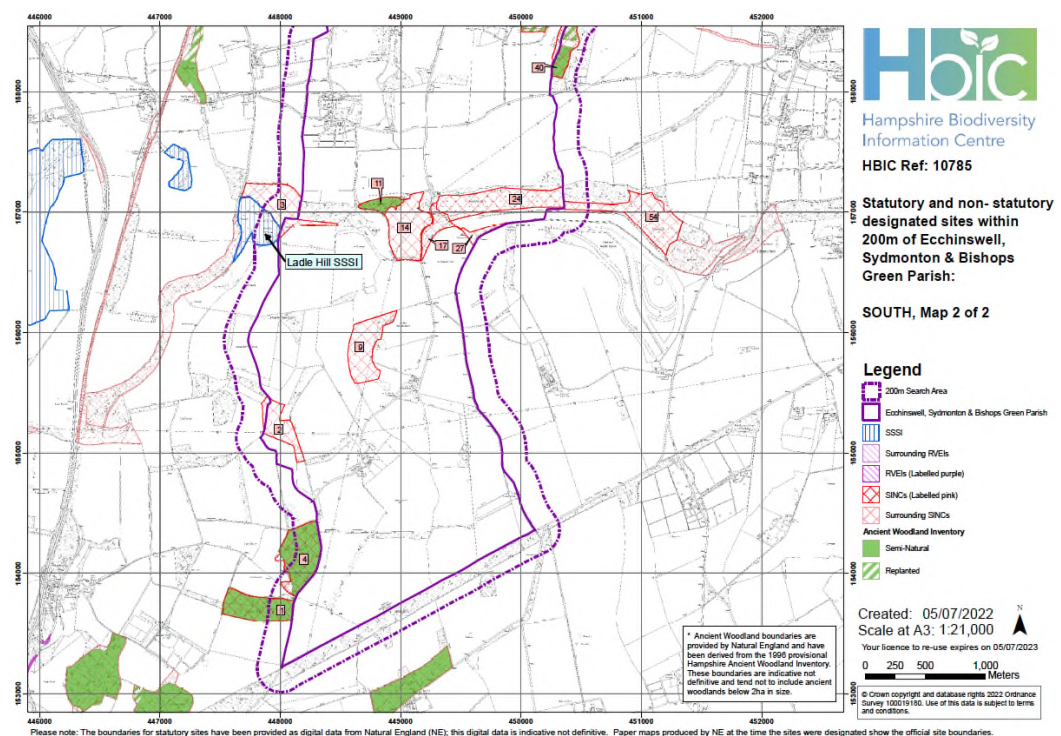
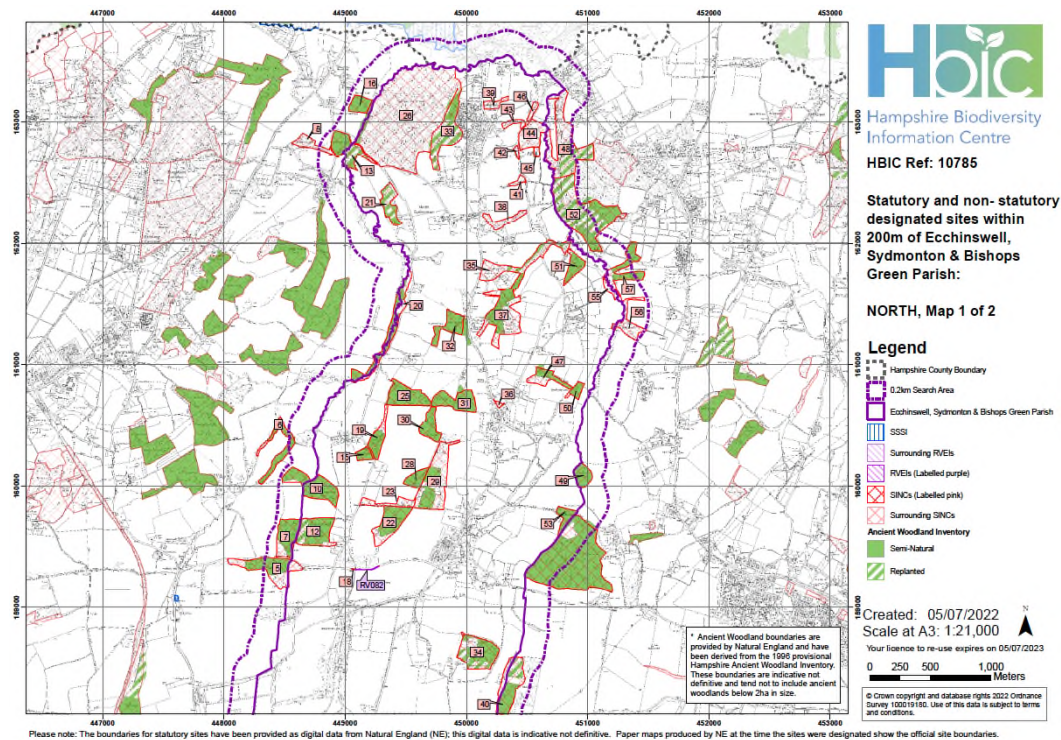
2.3.2 From the point of view of renewing biodiversity, these are amongst the most important pieces of supporting data provided. The GI evidence in Section 6 is largely based on local knowledge of the sites discussed, whilst Section 7 discusses ES & BG in relation to Biodiversity Opportunity Areas (BOAs) designated at county level. The maps shown here would provide

more detailed support to any proposals for significant action either to defend against development, or to move forward with plans for Nature Recovery. These maps therefore have relevance to the proposals in the Local Green Spaces Evidence Report<sup>2</sup> and the list of options discussed in Sections 5 & 6 of the Nature Recovery Overview Report<sup>3</sup>.



## 2.4. ES & BG Statutory and Non-statutory Designated Sites

2.4.1. The two screenshots below show HBIC maps (North & South) showing the locations of statutory and non-statutory designated sites within ES & BG Parish (plus buffer zone), with accompanying key. This map is a useful companion to the list of SINCs discussed in the next section and adds more detail to the discussion of these sites in the Green Infrastructure Report (Sections 3, 5 & 7). As noted there, no SSSIs fall within the Parish boundary, though Ladle Hill is in the buffer zone. The SINCs are identified with reference numbers that correlate with the tabulated list of SINCs.



### **3. HBIC Habitats Sites Lists**

#### **3.1. ES & BG SINCs Details**

3.1.1. A table giving a comprehensive list of the Sites of Importance for Nature Conservation (SINCs) within ES & BG Parish has been provided. As stated elsewhere, SINCs are designated at county level for sites having significant biodiversity but not captured nationally as SSSIs. The HBIC document “Criteria for the Selection of Sites of Importance for Nature Conservation” states that “Local sites may have as much value for biodiversity as the SSSI system”.

3.1.2. It is not proposed here to go through any of the details of sites listed in the table. The initial table columns provide; a numerical cross-reference to the maps, site name, location details and SINC criteria. The latter largely relate to the type of site and are described in considerable detail in the HBIC document mentioned above. The final columns provide the area of each site and, importantly, any particular species that contribute to the designation (“Section 6” Criteria). A good example for ES & BG is the population of Great Crested Newts in Ecchinswell Pond. Awareness of Section 6 criteria could be particularly useful when addressing the impact of proposed developments within the Parish.

3.1.3. As mentioned above a number of the sites listed are outside the Parish but within the 200m “buffer zone”. While not of direct interest, an awareness of these could be valuable in assessing the impact of developments within the Parish.

#### **3.2. ES & BG Road Verges Details**

3.2.1. Another table has been provided with a list of Road Verges of Ecological Importance (RVEIs). In fact, there is only one such site listed for ES & BG, which is on the chalk ridge to south west of the centre of Ecchinswell, and is probably well-known to many residents for its wildflowers. It is curious though that the designation states that there are no orchids when there is usually a good display of Pyramidal Orchids (though admittedly this is a widespread species of low conservation concern).

3.2.2. It is surprising that this is the only road verge in the Parish that has been designated, despite the presence of species on the Hampshire Notable Vascular Plants list in a number of other locations. This is important as there are ongoing concerns about the regime of verge mowing in the area and the possible adverse effect of this regime on plants and communities that have not been recognised in this scheme (e.g. *Helleborus viridis* in the north-west of the Parish, *Epipactis purpurata* at Brock’s Green).

### **4. HBIC Species Lists**

#### **4.1. Overview**

4.1.1. A single spreadsheet has been provided with lists of species of various categories of interest under a number of tabs. The initial column headings are generally similar (though with some minor variation), giving species scientific and vernacular names, location of record, location coordinates where appropriate, date and quantity of record and so on. Further columns allow the applicability of legislation to be documented, plus the species’ status on whichever alert lists are applicable.

4.1.2. It is not appropriate to go through these lists in any great detail however a number of general observations can be made. First, a number of out-of-area entries seem to have crept in. These are mostly fairly obvious (e.g. “Winchester Sewage Farm”) but one would need to be wary if interrogating the list simply by filtering on species. Another key point is that while most records probably indicate the presence of breeding populations, this is not always the case, most particularly for birds which may be migrating or wintering (e.g. Short-eared Owl). A wintering area may still have importance, a species recorded on migration less so.

4.1.3. Another point to be wary of is that some records are of considerable age and it may be that there are no recent records (e.g. Chiltern Gentian, last record 1986). This doesn't necessarily mean the data should be discounted (species can be “refound”), but obviously would carry less weight the longer the time since the last record. By the same token, the list represents a snap-shot at this point in time and is bound to become out of date with species ranges expanding or declining (e.g. with climate change) and new finds continually being added to the database.

4.1.4. It is also worth remembering that the list is only as good as the data recorded and there are bound to be locally-held observations of new locations of listed species, or of species not currently listed. Even when local recorders put records on-line, there is currently a wide array of recording tools and not all of them link well to centralised systems like the HBIC database without some individual putting in dedicated effort. Therefore, any use of the lists should be made alongside enquiries to dedicated amateurs in the community who, even if they do not have relevant records, may be in contact with others that have.

## **4.2. ES & BG Notable and Protected Species**

4.2.1. The first of these lists concerns Notable and Protected species, that is, those with either a national or local designation and generally of highest concern and so the highest levels of protection. This list would be the first port of call in assessing potential impact of a proposed development, as national legislation may well apply. It is notable that some categories of wildlife appear very well recorded within the Parish, such as plants and birds, whilst others such as reptiles, amphibians and mammals have many fewer records. This may be the result of geographical variations in coverage by special interest groups. If necessary, such groups could be encouraged to visit and make surveys within the Parish.

## **4.3. ES & BG Noteworthy Species**

4.3.1. The second list is for “Noteworthy” species, described in the notes as including species for which Hampshire has a special responsibility, which are declining within the county, or have a IUCN status of “Near Threatened” in England. The application of these rules has resulted in a certain amount of overlap between this list and the previous one. Once again, certain wildlife types are well-represented, in this case mostly plants, while others are lacking. In part this could be due to the fact that Hampshire is particularly rich in rare and threatened plant species, though often based around other parts of the county, such as the New Forest.

## **4.4. ES & BG Invasive Non-native Species**

4.4.1. The third list covers “Invasive Non-native species” and again mostly consists of plants. This list would have most relevance in the context of Nature Recovery, rather than assessing the

impact of development, except if the latter were thought likely to result in the uncontrolled spread of a pest species.

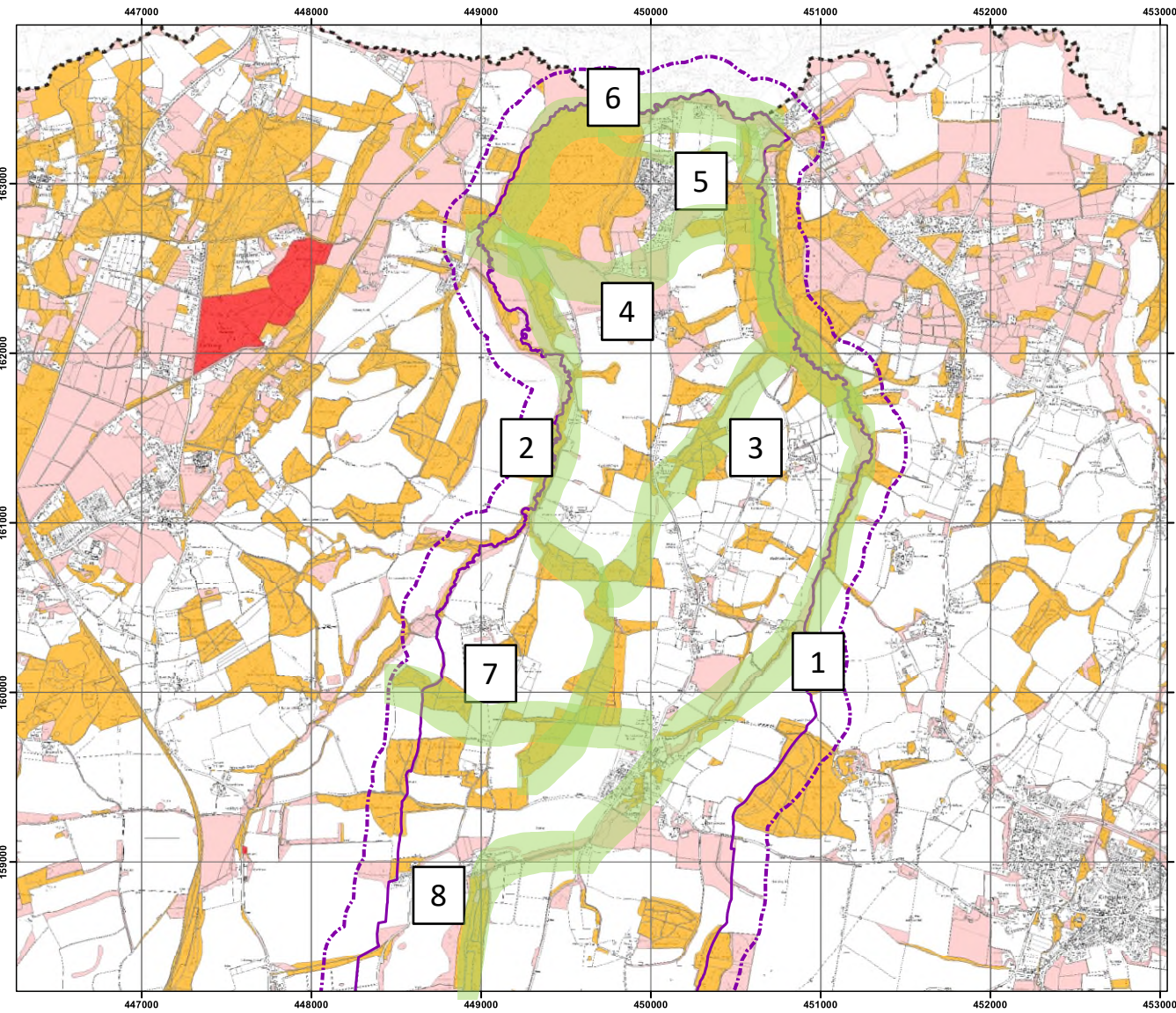
## **5. Summary & Conclusions**

5.1. The data provided by the Hampshire Biodiversity Information Centre (HBIC) for the parish of Ecchinswell, Sydmonton & Bishops Green has been reviewed and the ways in which the data supports the environmental evidence collated for the forthcoming Neighbourhood Plan has been described. It is clear that to a very great extent the data provided backs up the descriptions given in the reports and will provide a valuable pool of more detailed background information for future reference when needed. At the same time, the limitations of the data have been highlighted, firstly in necessarily representing a time-limited snap-shot of the natural resources of the Parish, but also in regard to the variations in coverage across the various species groups. The advisability to consult other sources, either locally held, by county-level groups or within on-line databases has been highlighted.

## **6. References (List of ES & BG Neighbourhood Plan Environmental Reports)**

6.1. The data provided by Hampshire Biodiversity Information Centre and reviewed about is likely to be relevant to the following Environmental Evidence reports produced in support of the Ecchinswell, Sydmonton & Bishops Green Neighbourhood Plan.

1. Green Infrastructure and Biodiversity Evidence Report.
2. Local Green Spaces Evidence Report
3. Nature Recovery Overview Report



Hampshire Biodiversity Information Centre

HBIC Ref: 10785

**Ecological Network Mapping within 200m of Ecchinswell, Sydmonton & Bishops Green Parish:**

**NORTH Map 1 of 2**

**Legend**

- Hampshire County Boundary
- 200m Search Area
- Ecchinswell, Sydmonton & Bishops Green Parish
- Core Statutory
- Core Non-statutory
- Network Opportunities

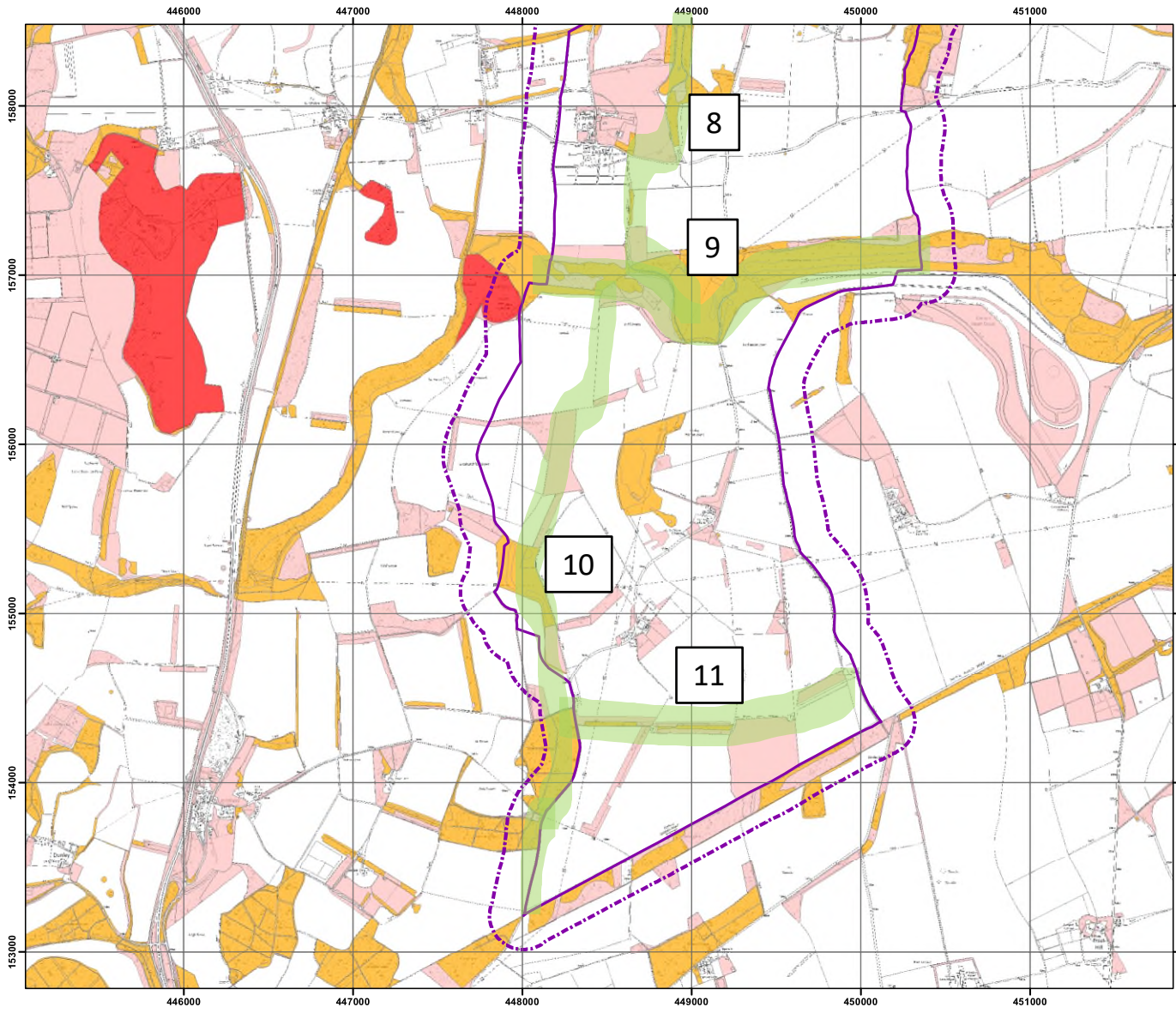
**Green Corridors**

Created: 05/07/2022  
Scale at A3: 1:21,000

Your licence to re-use expires on 05/07/2023

© Crown copyright and database rights 2022 Ordnance Survey 100019180. Use of this data is subject to terms and conditions.

- 1 – Ecchinswell Brook
- 2 – Western Stream
- 3 – Brock's Green to Hyde Lane
- 4 – Bishops Green South
- 5 – Bishops Green North
- 6 – Enborne River
- 7 – Rec Ground West
- 8 – Ecchinswell to Sydmonton



Hampshire Biodiversity Information Centre

HBIC Ref: 10785

**Ecological Network Mapping within 200m of Ecchinswell, Sydmonton & Bishops Green Parish:**

**SOUTH Map 2 of 2**

**Legend**

- Hampshire County Boundary
- 200m Search Area
- Ecchinswell, Sydmonton & Bishops Green Parish
- Core Statutory
- Core Non-statutory
- Network Opportunities
- Green Corridors

Created: 05/07/2022  
 Scale at A3: 1:21,000  
 Your licence to re-use expires on 05/07/2023

© Crown copyright and database rights 2022 Ordnance Survey 100019180. Use of this data is subject to terms and conditions.

- 8 – Ecchinswell to Sydmonton
- 9 – Chalk Escarpment
- 10 – Ladle Hill to Caesar’s Belt
- 11 – Southern Shelter Belts