










Bramley/Bramley Green Conservation Area Appraisal

Key

-  Conservation Area Boundary
-  Listed building, Wall or Railing
-  Building or Wall within the Curtilage of a Listed Building
-  Notable Building, Wall or Railing
-  Trees of Townscape Significance
-  Open Area of Townscape Significance
-  Landmark or Point of Interest
-  Vista - important general view especially of the wider landscape setting
-  Viewpoint - to an important building or group of buildings

Basingstoke and Deane Borough Council
OS Data reproduced with the permission of the controller of H.M.S.O. Licence number LA277089
 Unauthorised reproduction infringes Crown Copyright and may lead to prosecution or civil proceedings.

January 2000
 Scale: NTS