









### Brown Candover/ Chilton Candover Conservation Area Appraisal

#### Key

-  Conservation Area Boundary
-  Listed building, Wall or Railing
-  Building or Wall within the Curtilage of a Listed Building
-  Notable Building, Wall or Railing
-  Trees of Townscape Significance
-  Character Area
-  Vista - important general view especially of the wider landscape setting
-  Viewpoint - to an important building or group of buildings

**Basingstoke and Deane Borough Council**

O.S. Data reproduced with the permission of the controller of H.M.S.O. Licence number LA077089  
Unauthorized reproduction infringes Crown Copyright and may lead to prosecution or civil proceedings.

September 2001  
Scale: NTS

