





Basingstoke and Deane



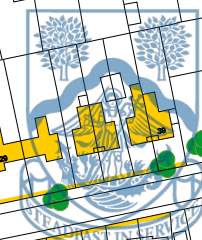
Basingstoke and Deane




Basingstoke and Deane



Basingstoke and Deane



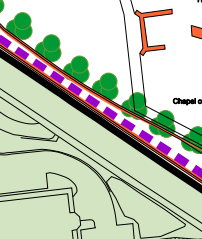
Basingstoke and Deane



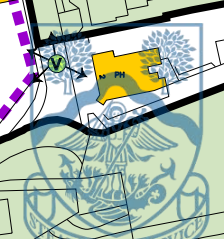
Basingstoke and Deane



Basingstoke and Deane



Basingstoke and Deane



Basingstoke and Deane

### Proposed South View Conservation Area

#### Key

- Conservation Area Boundary
- Listed Building, Wall or Railing
- Notable Building, Wall or Railing
- Trees of Townscape Significance
- Open Area of Townscape Significance
- Landmark or point of interest
- Vista - important general view especially of the wider landscape setting
- Viewpoint - to an important building or group of buildings
- Important Street Furniture

Basingstoke and Deane Borough Council

This map is reproduced from Ordnance Survey material with the permission of Ordnance Survey on behalf of the Controller of Her Majesty's Stationery Office Crown copyright. Unauthorised reproduction infringes Crown copyright and may lead to prosecution or civil proceedings. Basingstoke and Deane Borough Council, licence number LA100019356, 2006

May 2006  
Scale: NTS



Basingstoke and Deane



Basingstoke and Deane



Basingstoke and Deane

