

















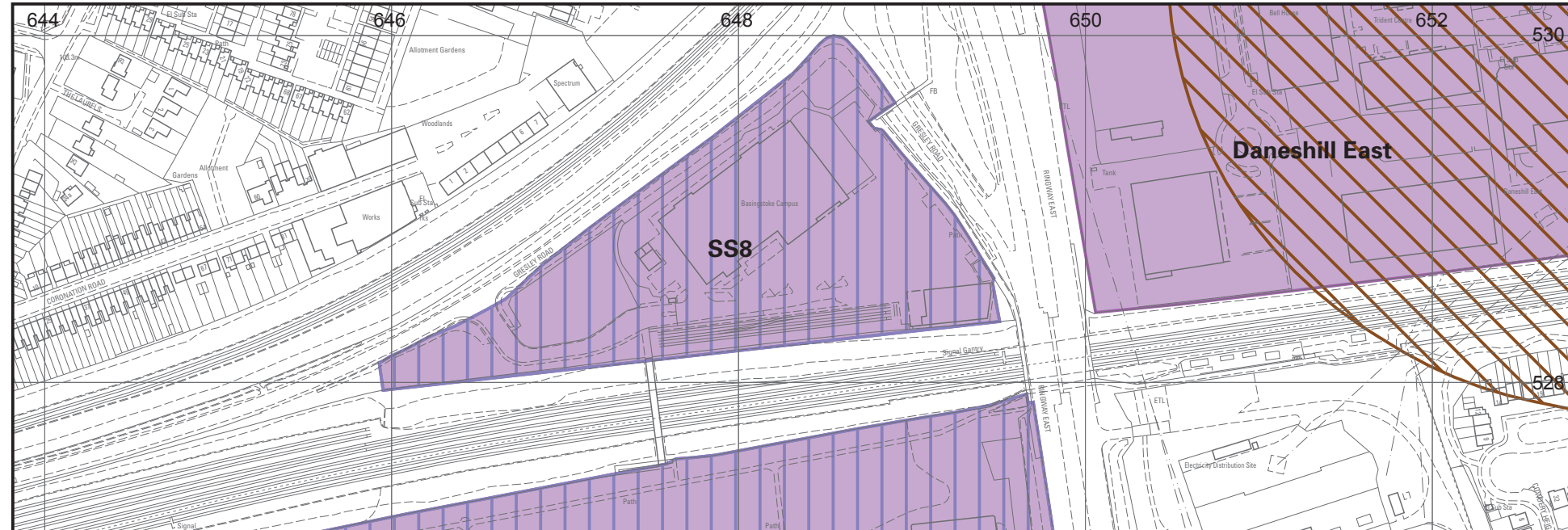
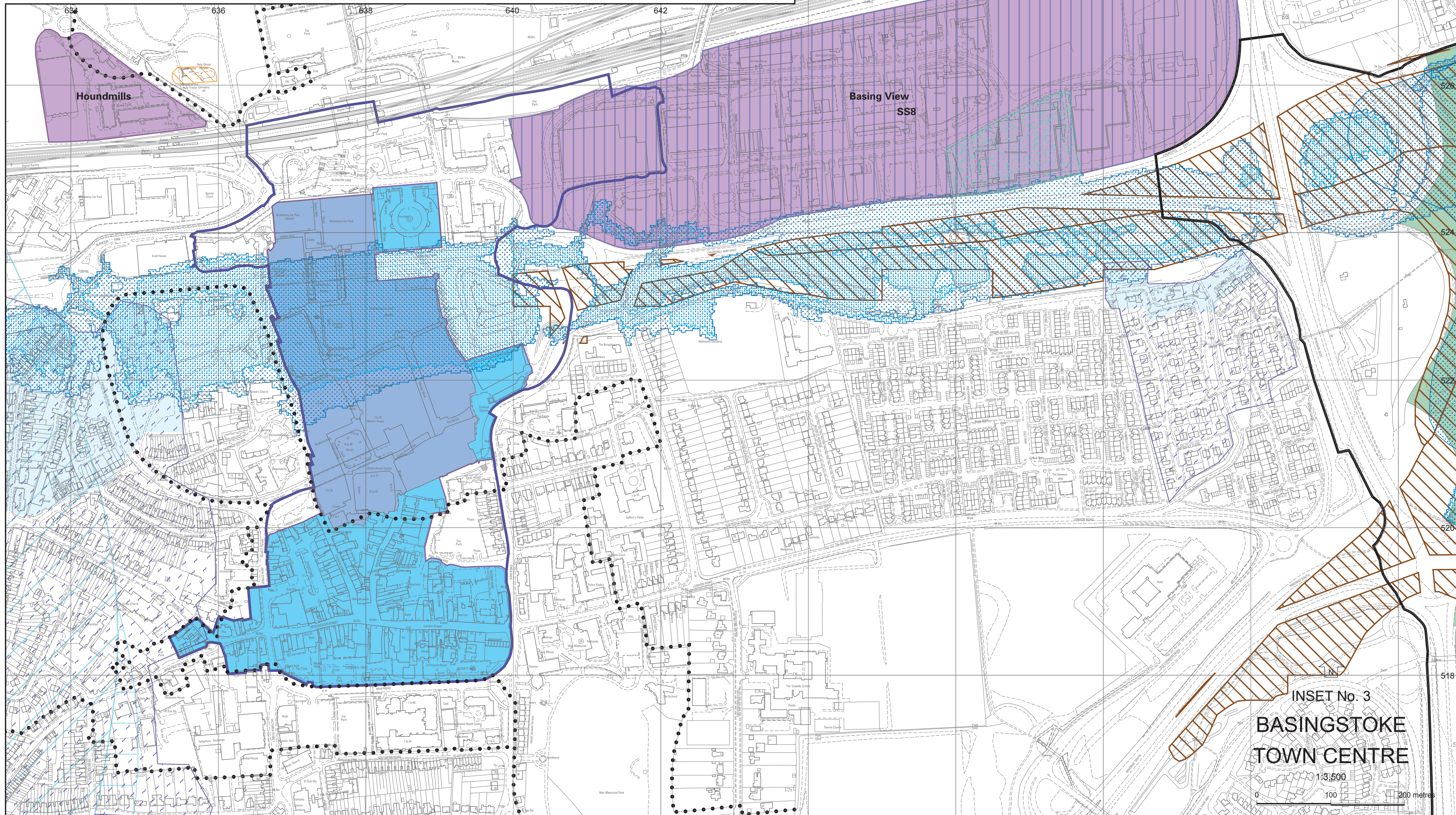


-  Settlement Policy Boundary (Policy SS1)
-  Basing View (Policy SS8)
-  Strategic Gaps (Policy EM2)
-  Groundwater Protection Zone 2 (Policy EM6)
-  Groundwater Protection Zone 3 (Policy EM6)
-  Flood Zone 2 (Policy EM7)
-  Flood Zone 3 (Policy EM7)
-  Critical Drainage Areas (Policy EM7)
-  Upstream of Critical Drainage Areas (Policy EM7)
-  Conservation Area (Policy EM11)
-  Scheduled Monument (Policy EM11)
-  Historic England Registered Parks and Gardens (Policy EM11)
-  Strategic Employment Areas (Policy EP1 and EP2)
-  Town/District/Local Centre Boundaries (Policy EP3)
-  Primary Shopping Area (Policy EP3)
-  Primary Shopping Frontage (Policy EP3)
-  Secondary Shopping Frontage (Policy EP3)
-  Mineral Safeguarding Area



INSET No. 3
**BASINGSTOKE
 TOWN CENTRE**
 1:3,500
 0 100 200 metres

This map is reproduced from Ordnance Survey material with the permission of Ordnance Survey on behalf of the Controller of Her Majesty's Stationery Office © Crown copyright. Unauthorised reproduction infringes Crown copyright and may lead to prosecution or civil proceedings. Basingstoke and Deane Council. Licence No. 100019366 2016.

Cyan Magenta Yellow Black