














Basingstoke Town Conservation Area Appraisal

Key

-  Conservation Area Boundary
-  Character Sub-Area
-  Listed building, Wall or Railing
-  Building or Wall within the Curtilage of a Listed Building
-  Notable Building, Wall or Railing
-  Open Area of Townscape Significance
-  Trees of Townscape Significance
-  Focal Point - The Centre of Activity/Uses/Meeting Place
-  Landmark or Point of Interest
-  Vista - important general view especially of the wider landscape setting
-  Viewpoint - to an important building or group of buildings
-  Historic Market Area
-  Ha Ha

Basingstoke and Deane Borough Council

G.S. Data reproduced with the permission of the controller of H.M.S.O. Licence number LA077089. Unauthorised reproduction infringes Crown Copyright and may lead to prosecution or civil proceedings.

September 2001
Scale: NTS



The Ordnance Survey mapping included within this web site is provided by Basingstoke and Deane Borough Council under licence from the Ordnance Survey in order to fulfil its public function in acting as a Planning authority. Persons viewing this mapping should contact Ordnance Survey copyright for advice where they wish to licence Ordnance Survey mapping for their own use.