














Basingstoke and Deane Borough Council

Basingstoke and Deane Borough Council

Basingstoke and Deane Borough Council

Overton Conservation Area Appraisal

Key

-  Conservation Area Boundary
-  Character Sub - Area
-  Listed Building, Wall or Railing
-  Building or Wall within the curtilage of a Listed Building
-  Notable Building, Wall or Railing
-  Trees of Townscape significance
-  Open Area of Townscape Significance
-  Focal Point - The centre of activity/uses/meeting place
-  Landmark or point of interest
-  Vista - important general view especially of the wider landscape setting
-  Viewpoint - to an important building or group of buildings
-  Features
 - 1. Signpost
 - 2. 1930's Red K6 Telephone Kiosk
-  Former Market Area

Basingstoke and Deane Borough Council

O.S. Data reproduced with the permission of the controller of H.M.S.O. Licence number: LA277589. Unauthorised reproduction infringes Crown Copyright and may lead to prosecution or civil proceedings.

January 2000
Scale: NTS