



Basingstoke
and Deane

**DESIGNATION OF CONSERVATION AREA
EXTENSION TO THE EXISTING WHITCHURCH CONSERVATION AREA**

BASINGSTOKE & DEANE BOROUGH COUNCIL

**PLANNING (LISTED BUILDINGS AND CONSERVATION AREAS) ACT 1990
SECTIONS 69 & 70**

Basingstoke and Deane Borough Council (hereinafter called “the Council”) has COMPLETED A REVIEW of the WHITCHURCH CONSERVATION AREA pursuant to powers under Section 69(2) of the Planning (Listed Buildings and Conservation Areas) Act 1990. The original designation of the WHITCHURCH CONSERVATION AREA was made in 1978. The review has looked at the character, the appearance and the special architectural and historic interest of the conservation area and has determined that a further area should be designated as part of the WHITCHURCH CONSERVATION AREA.

The Council has determined that the area described in the **Schedule** of this **Order** is of special architectural or historic interest, and that it is desirable to preserve or enhance its character or appearance. The Council has accordingly now included the area in the WHITCHURCH CONSERVATION AREA.

SCHEDULE

The land to be included in the Whitchurch Conservation Area is as follows:

- (i) Land at the junction of Newbury Road and Kings Walk, Whitchurch. This land is more particularly identified and shown hatched in pink on the attached PLAN A
- (ii) The whole of the Whitchurch Conservation Area is now as shown outlined in black and identified on PLAN B



Basingstoke
and Deane

Made under the Common Seal of
BASINGSTOKE AND DEANE BOROUGH COUNCIL

This *13th* day of *December* 2019

The Common Seal of **BASINGSTOKE AND
DEANE BOROUGH COUNCIL**

was affixed to this Direction
in the presence of



30506



.....
Authorised Signatory
Basingstoke and Deane Borough Council



Basingstoke and Deane

Civic Offices
London Road
Basingstoke
Hampshire
RG21 4AH

Tel: 01256 844 844
Email: customer.service@basingstoke.gov.uk
Web: www.basingstoke.gov.uk

Legend

Conservation Area

Proposed Conservation Area Extension

ahmeas



30506

PLAN A

Site Address

Whitchurch Conservation Area Extension

Drawing Number
DWG/EW/WCAE/1

Drawing Title
Whitchurch Conservation Area
Extension

N



Plotted At: A3	Drawn By: ain	Date: 06/12/2019
-------------------	------------------	---------------------

Scale: 1:750	Checked By: EW	Date: 06/12/2019
-----------------	-------------------	---------------------

Crown copyright and Database rights 2019
Ordnance Survey. Licence No 100019356





**Basingstoke
and Deane**

**Civic Offices
London Road
Basingstoke
Hampshire
RG21 4AH**


Tel: 01256 844 844

**Email: customer.service@basingstoke.gov.uk
Web: www.basingstoke.gov.uk**

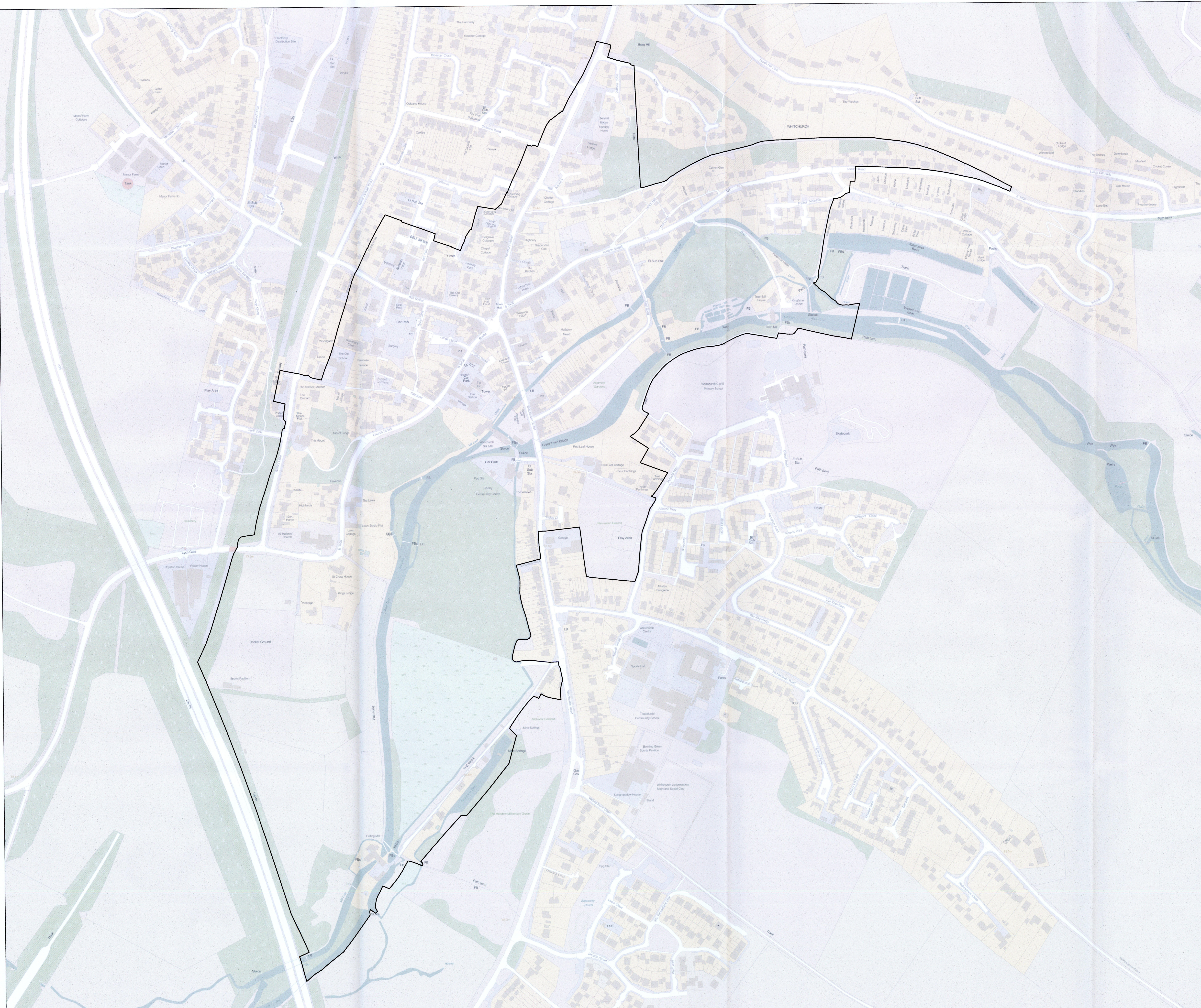
LEGEND

CONSERVATION AREA

AK



20506



PLAN B


Site Address

Whitchurch Conservation Area Extension

**Drawing Number
DWG/AIN/2019/WCAE/B**

**Title Of Drawing
Whitchurch Conservation Area
Extension**

N



**Plotted At:
A0**

**Drawn By:
ain**

**Date:
04/12/2019**

**Scale:
1:1,800**

**Checked By:
EW**

**Date:
04/12/2019**

**Crown copyright and Database rights 2019
Ordnance Survey. Licence No 100019356**