

Basingstoke and Deane Borough Council

Basingstoke and Deane Borough Council








Basingstoke and Deane Borough Council

Basingstoke and Deane Borough Council

Basingstoke and Deane Borough Council

Basingstoke Canal Conservation Area Appraisal

Key

-  Conservation Area Boundary
-  Listed Building, Wall or Railing
-  Trees of Townscape Significance
-  Vista - important general view especially of the wider landscape setting
-  Viewpoint - to an important building or group of buildings
-  Adjoining Conservation Area (Up Nately and Mapledurwell)
-  Water Course

Basingstoke and Deane Borough Council
© Crown Copyright and the Ordnance Survey (OS Licence number: 100019200)
 February 2000
 Scale: NTS

The Ordnance Survey mapping included within this web site is provided by Basingstoke and Deane Borough Council under licence from the Ordnance Survey in order to fulfil its public function in acting as a Planning authority. Persons viewing this mapping should contact Ordnance Survey copyright for advice where they wish to licence Ordnance Survey mapping for their own use.