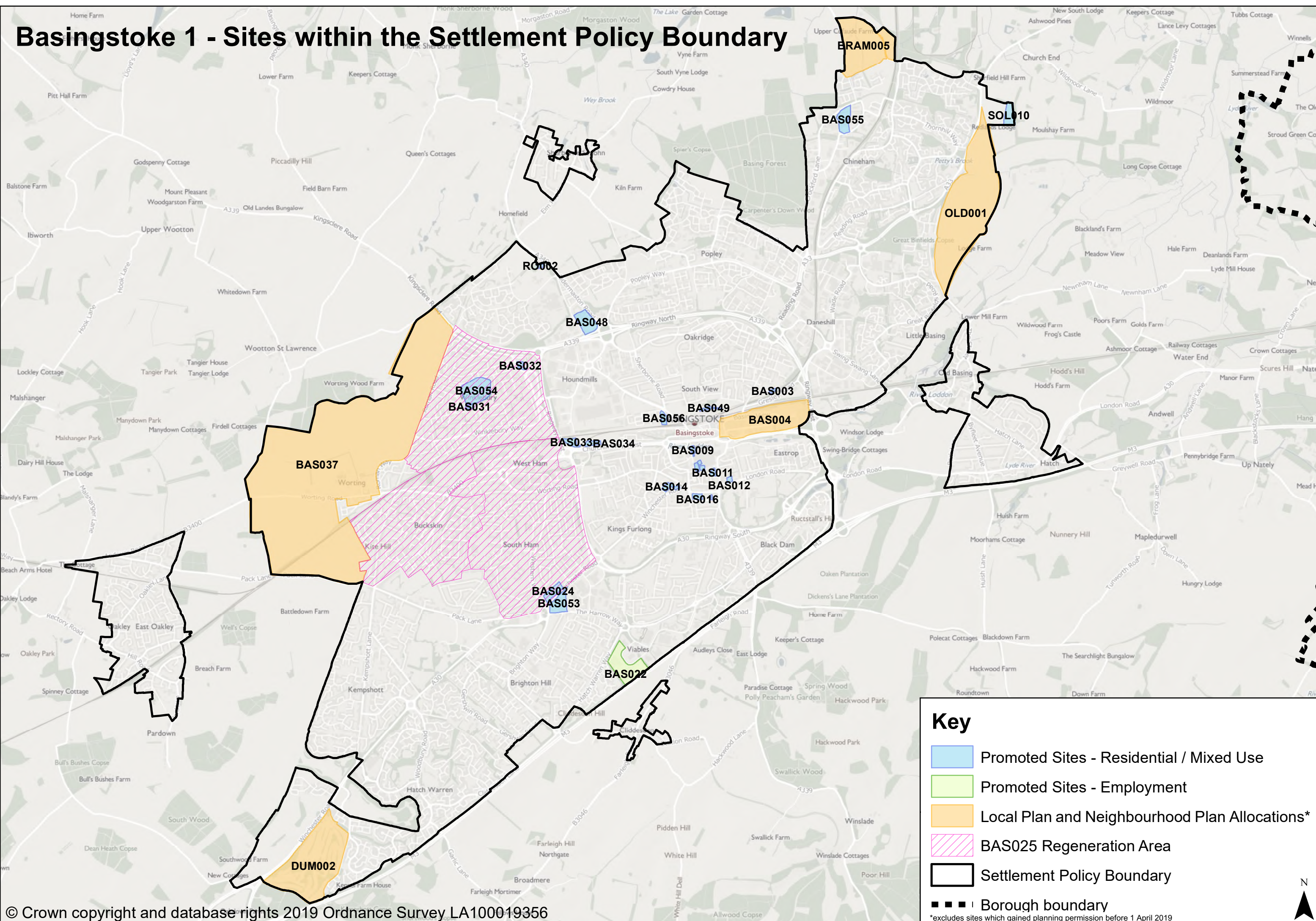


# Basingstoke 1 - Sites within the Settlement Policy Boundary



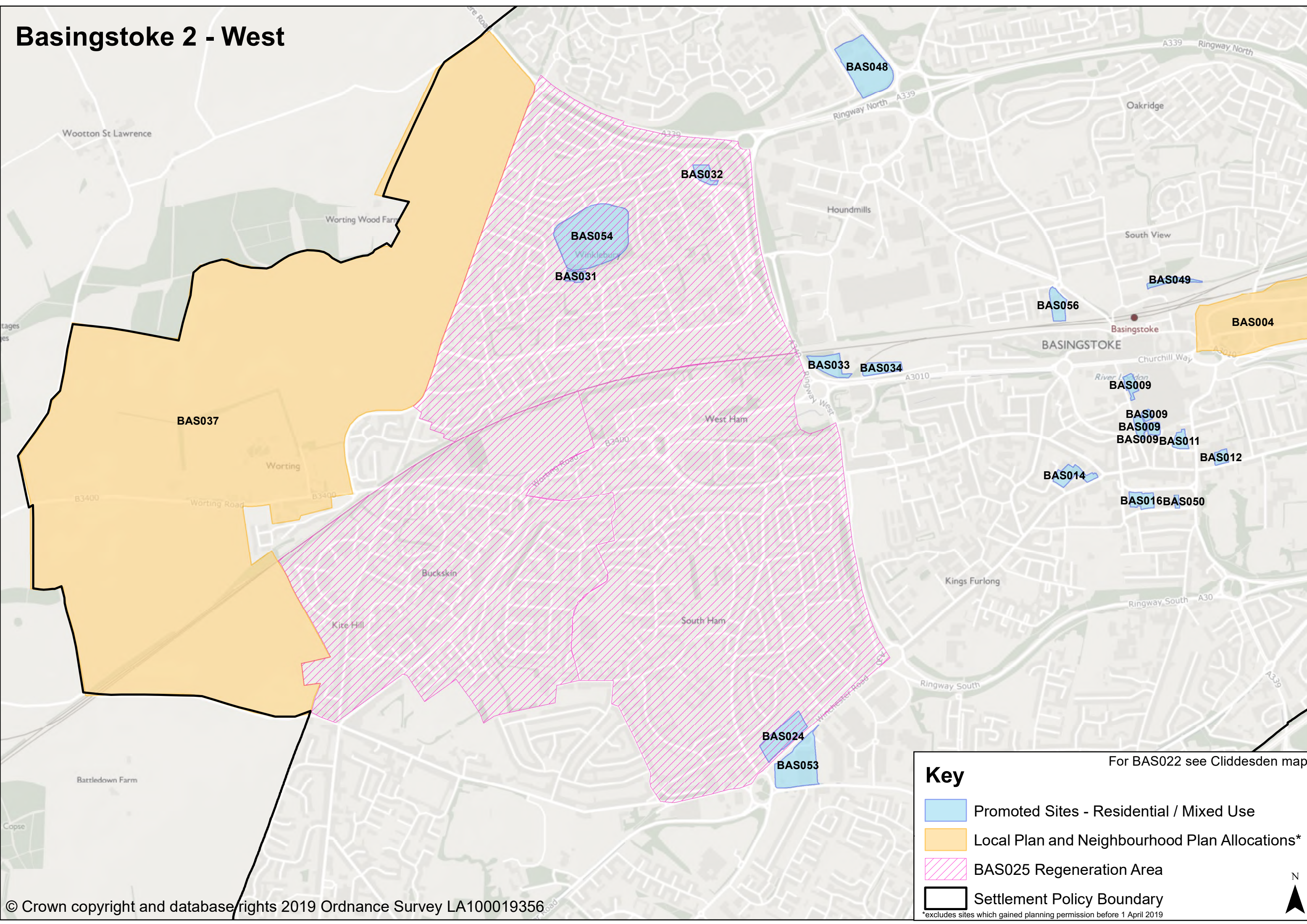
**Key**

- Promoted Sites - Residential / Mixed Use
- Promoted Sites - Employment
- Local Plan and Neighbourhood Plan Allocations\*
- BAS025 Regeneration Area
- Settlement Policy Boundary
- Borough boundary

\*excludes sites which gained planning permission before 1 April 2019







# Basingstoke 2 - West



For BAS022 see Cliddesden map

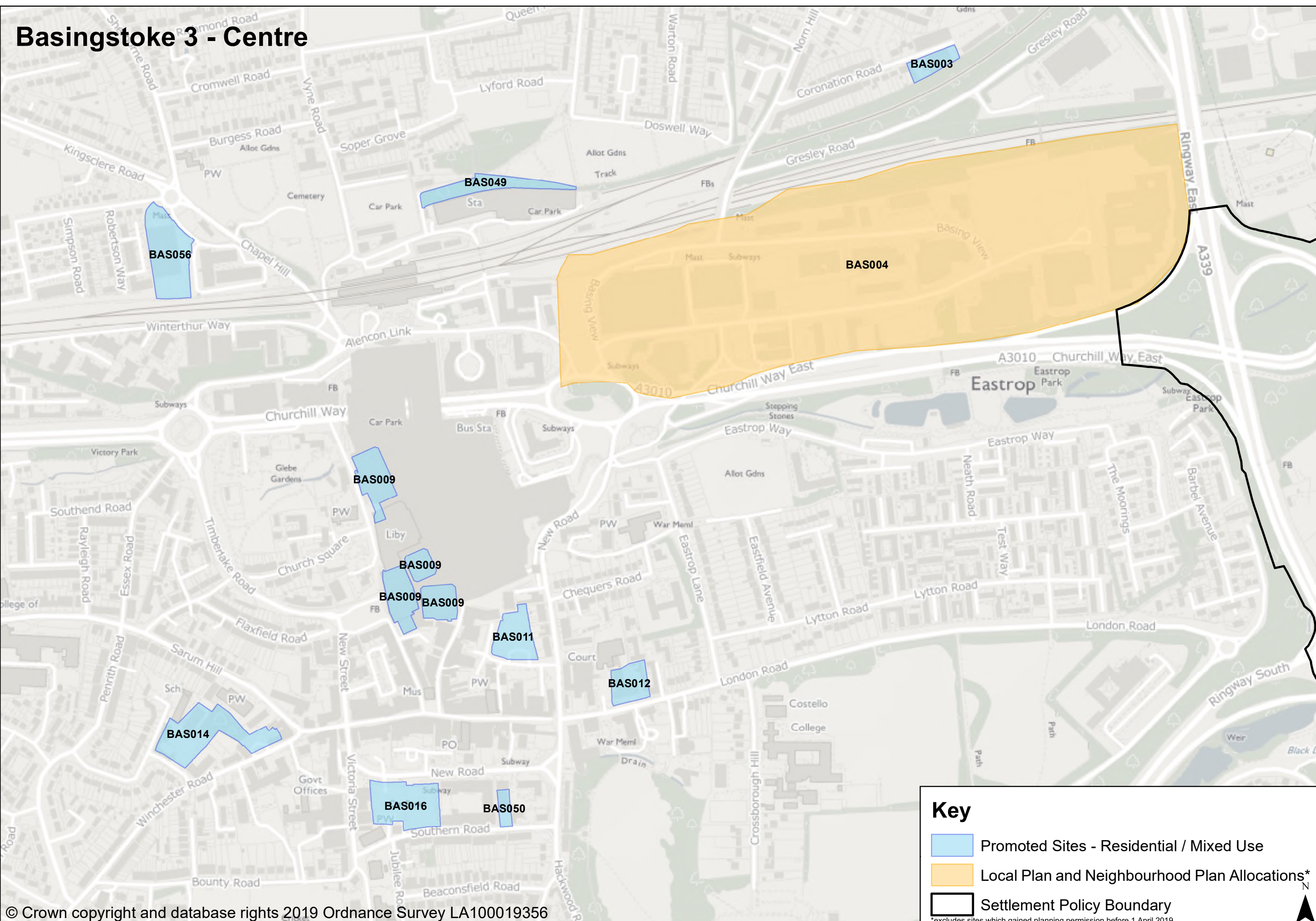
**Key**

-  Promoted Sites - Residential / Mixed Use
-  Local Plan and Neighbourhood Plan Allocations\*
-  BAS025 Regeneration Area
-  Settlement Policy Boundary




\*excludes sites which gained planning permission before 1 April 2019

N


# Basingstoke 3 - Centre



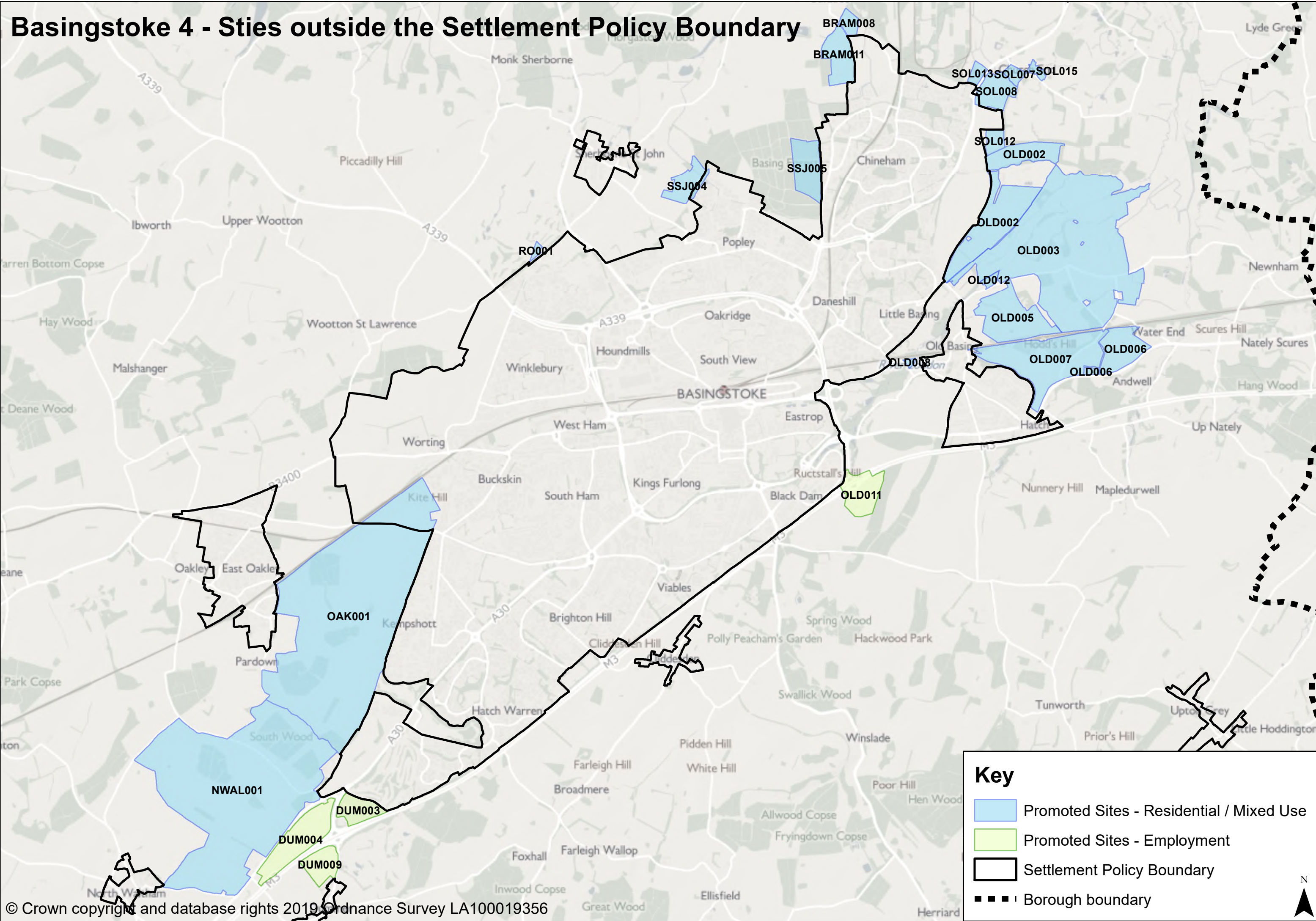
**Key**

-  Promoted Sites - Residential / Mixed Use
-  Local Plan and Neighbourhood Plan Allocations\*
-  Settlement Policy Boundary

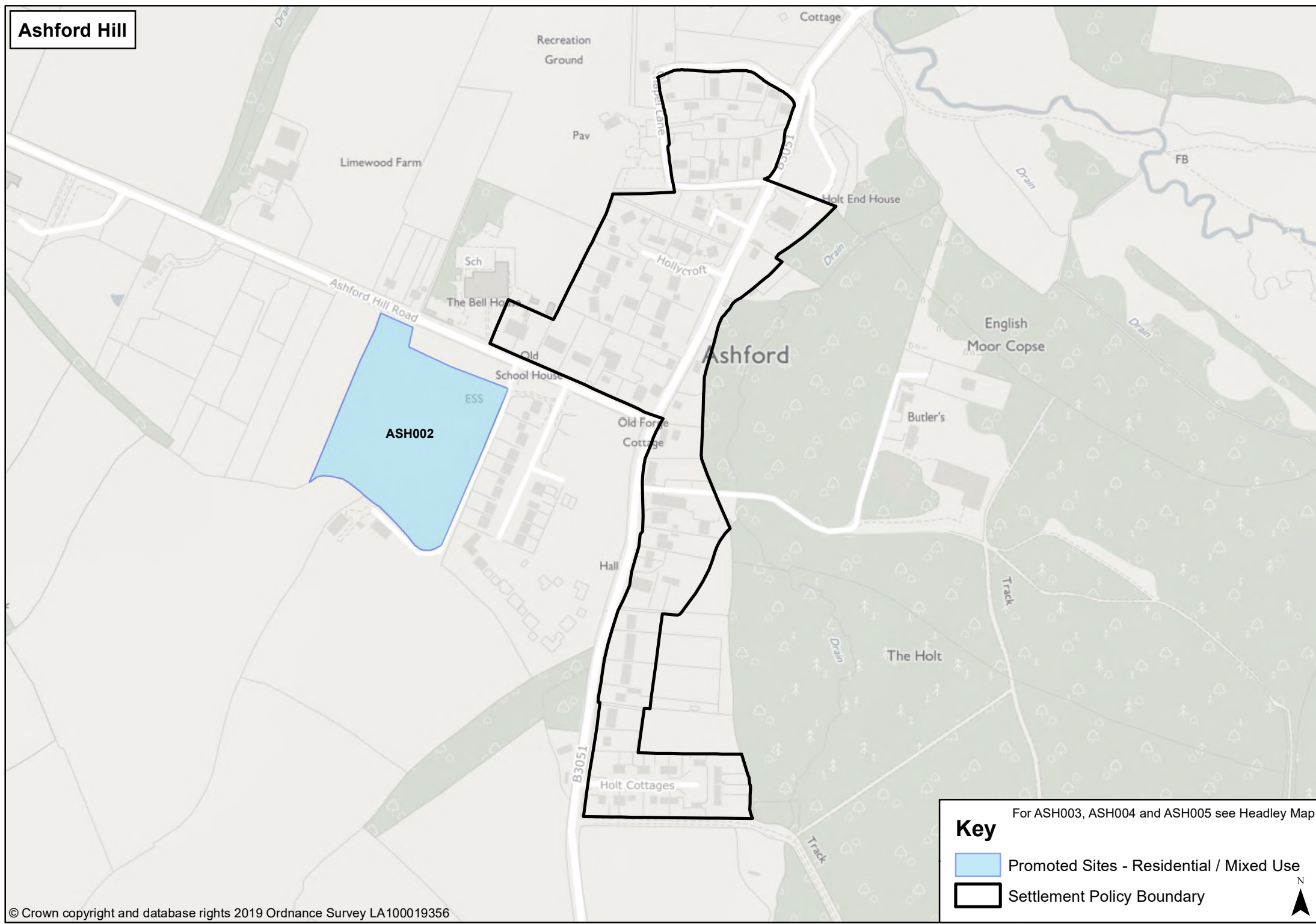
\*excludes sites which gained planning permission before 1 April 2019



# Basingstoke 4 - Sties outside the Settlement Policy Boundary





# Ashford Hill



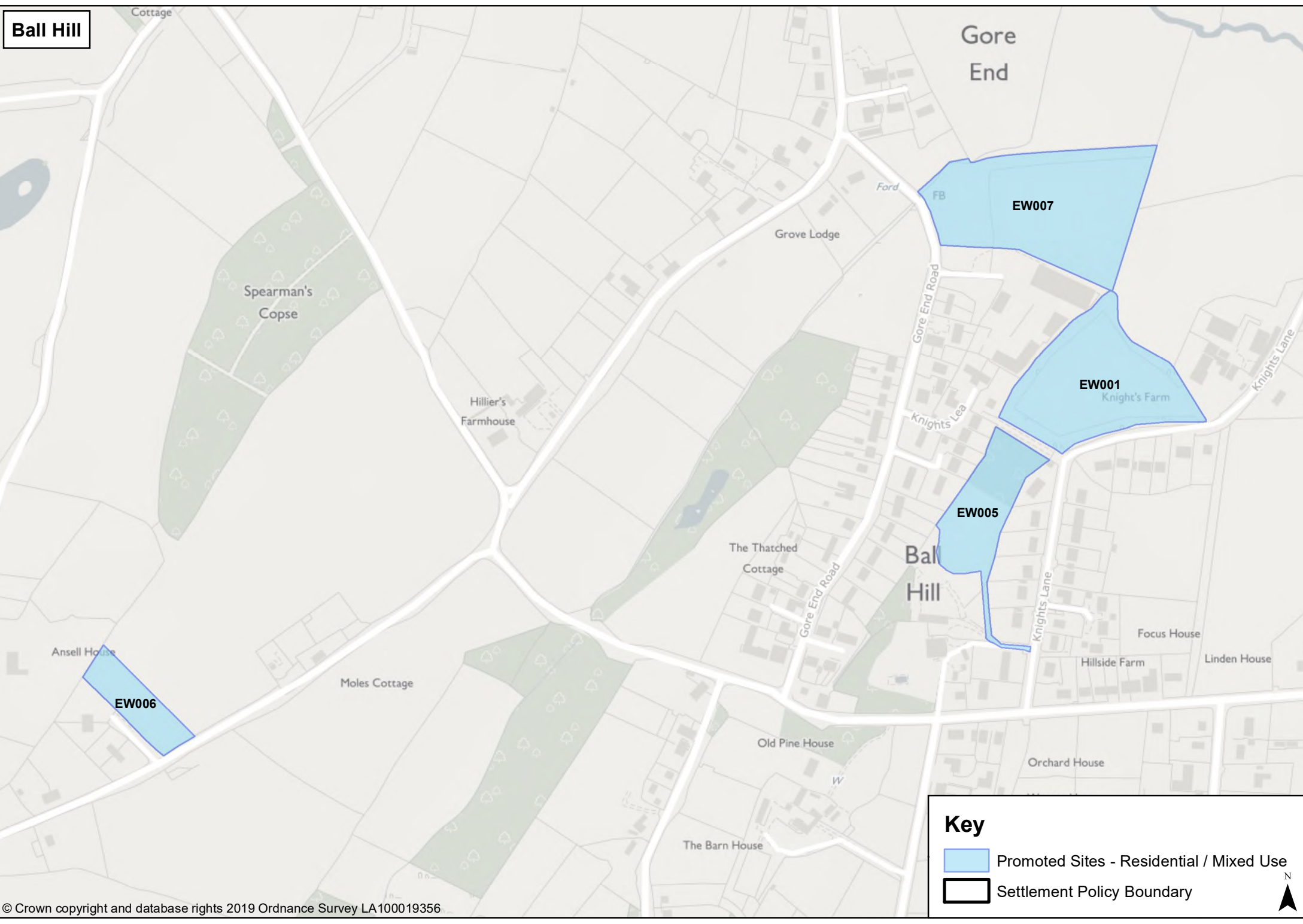
For ASH003, ASH004 and ASH005 see Headley Map

**Key**

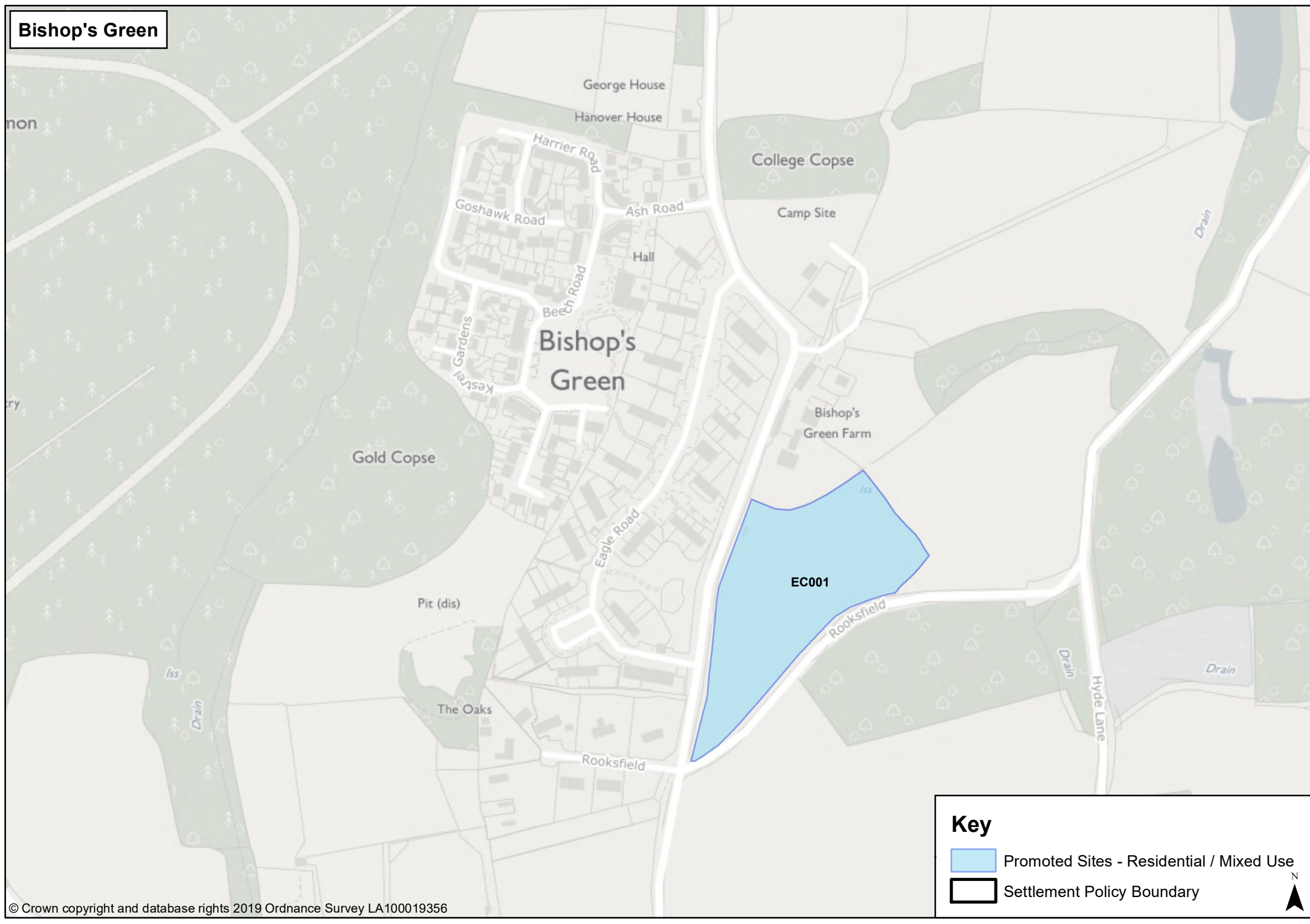
-  Promoted Sites - Residential / Mixed Use
-  Settlement Policy Boundary

N



**Ball Hill**




# Bishop's Green

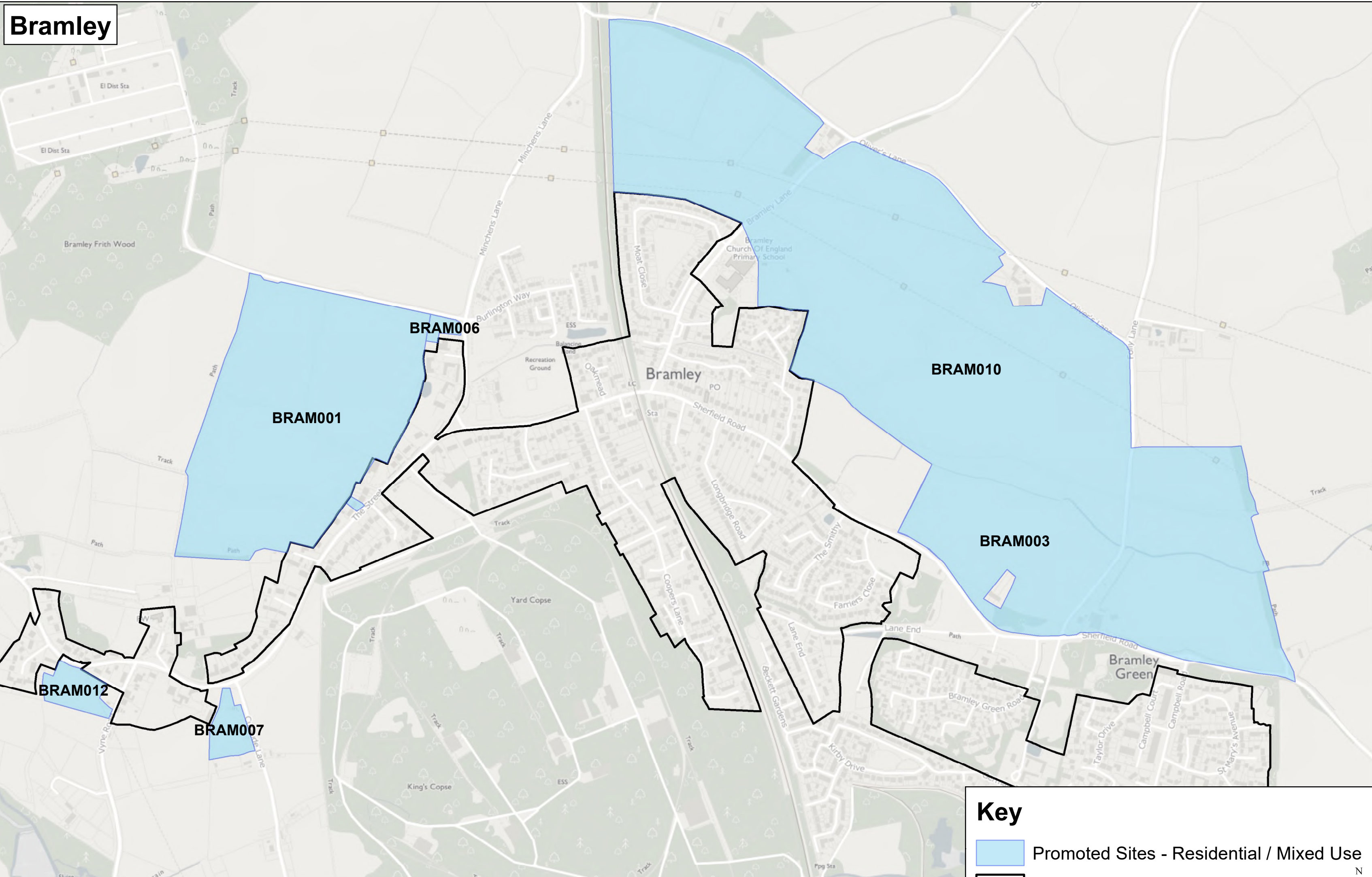


**Key**



-  Promoted Sites - Residential / Mixed Use
-  Settlement Policy Boundary



# Bramley



**Key**



-  Promoted Sites - Residential / Mixed Use
-  Settlement Policy Boundary

N

# Brown Candover

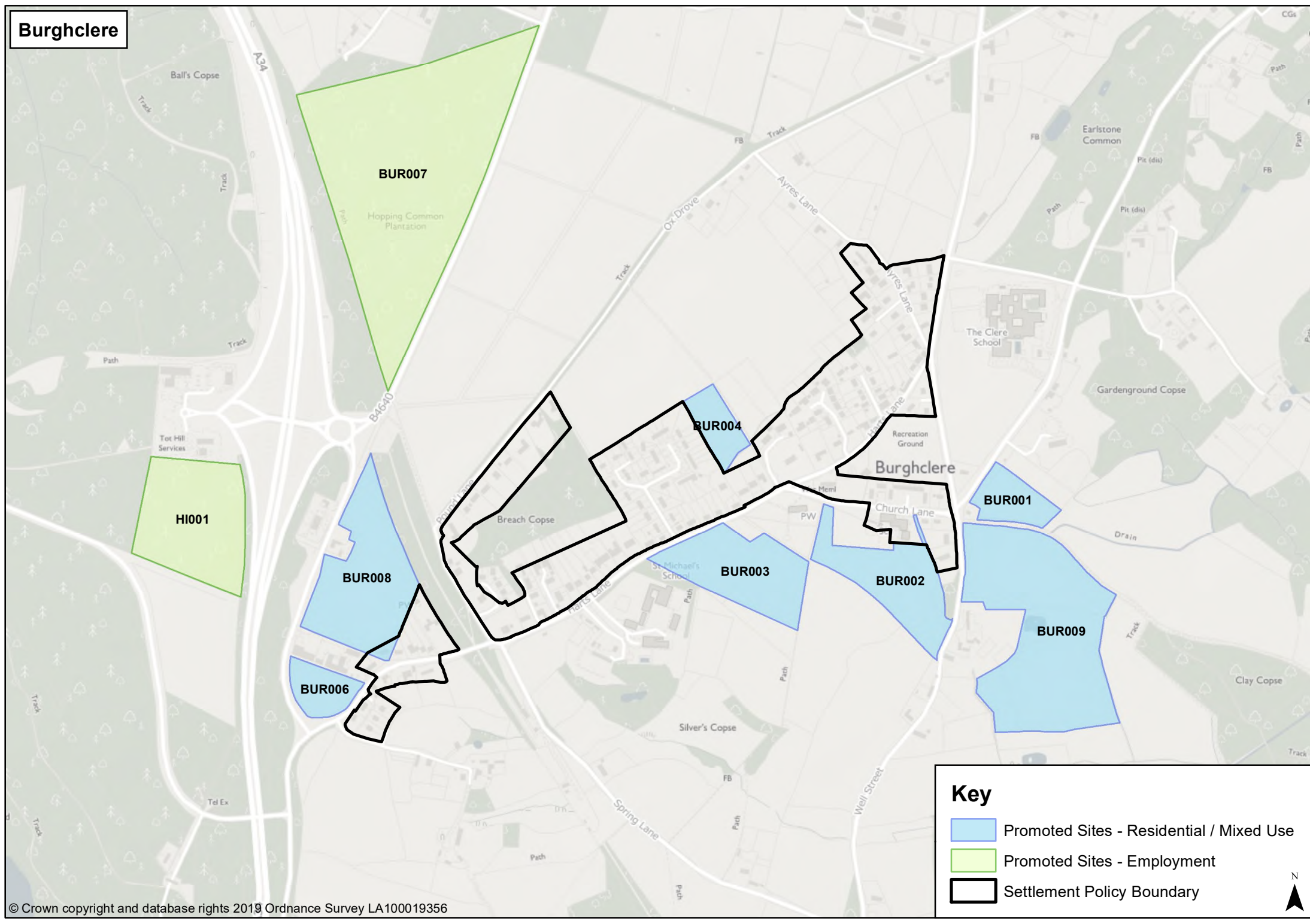


**Key**

-  Promoted Sites - Residential / Mixed Use
-  Settlement Policy Boundary

N

# Burghclere

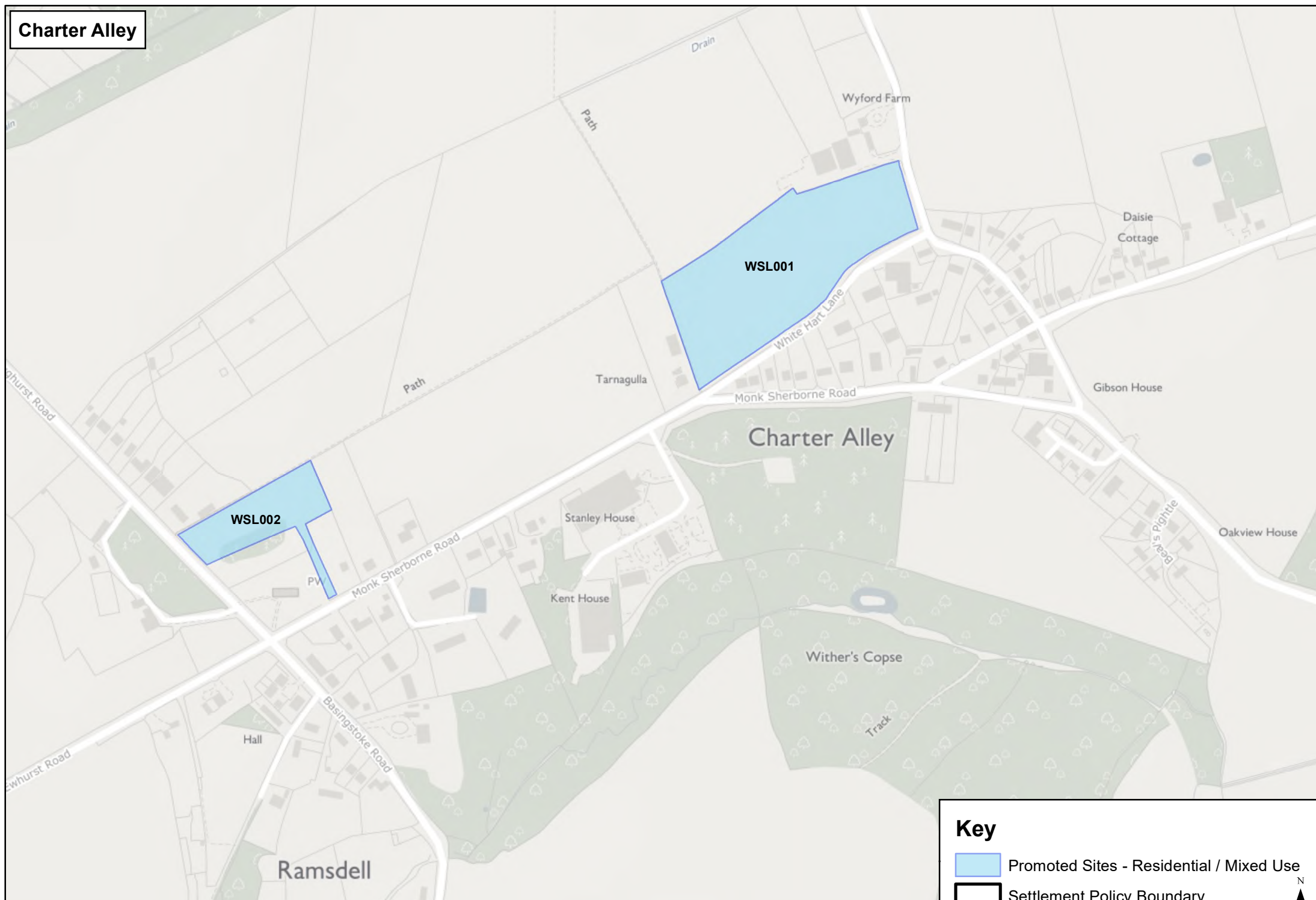


**Key**



- Promoted Sites - Residential / Mixed Use
- Promoted Sites - Employment
- Settlement Policy Boundary

N  
▲

# Charter Alley

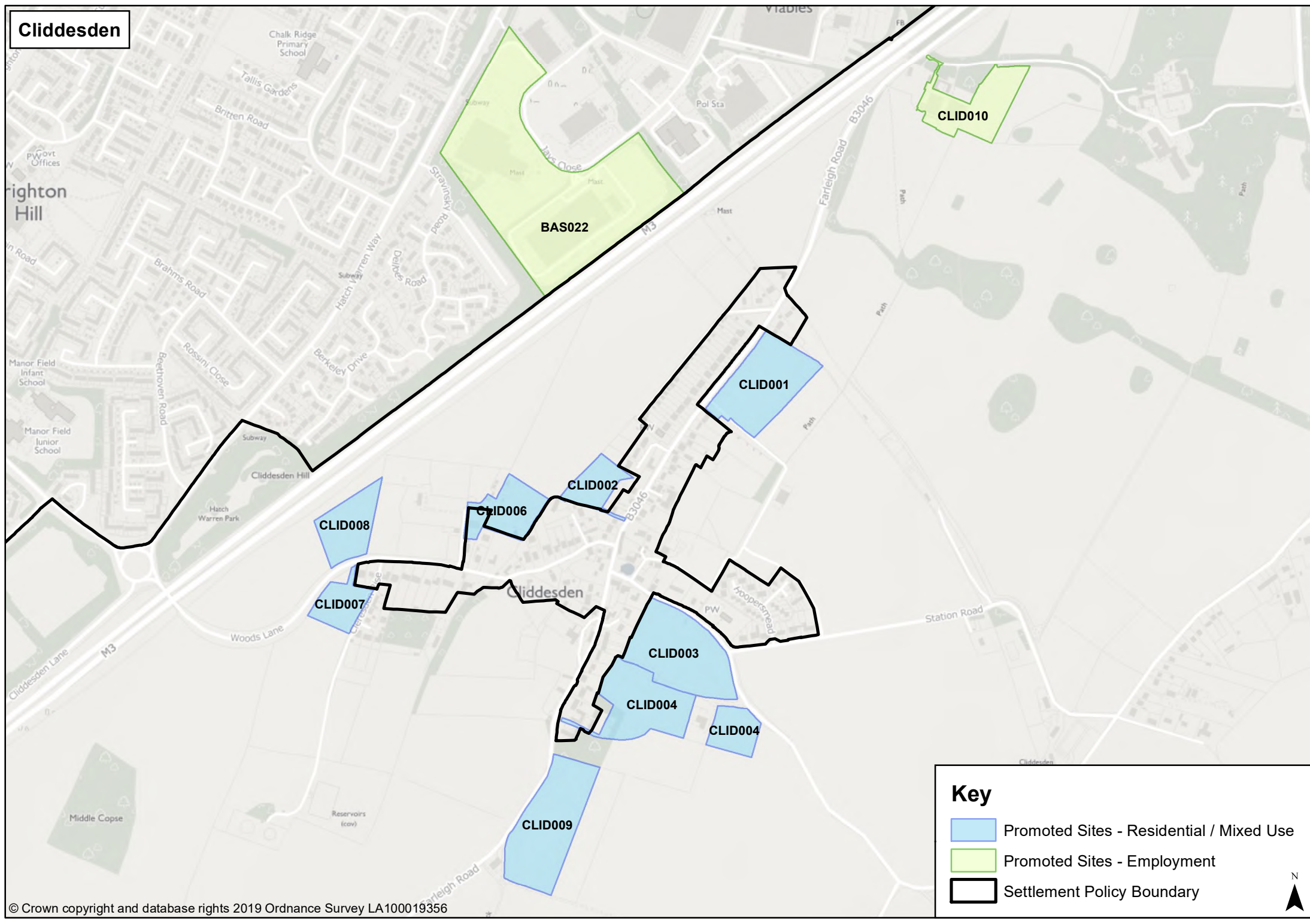


**Key**

-  Promoted Sites - Residential / Mixed Use
-  Settlement Policy Boundary

N

# Cliddesden



## Key

- Promoted Sites - Residential / Mixed Use
- Promoted Sites - Employment
- Settlement Policy Boundary






# Dummer



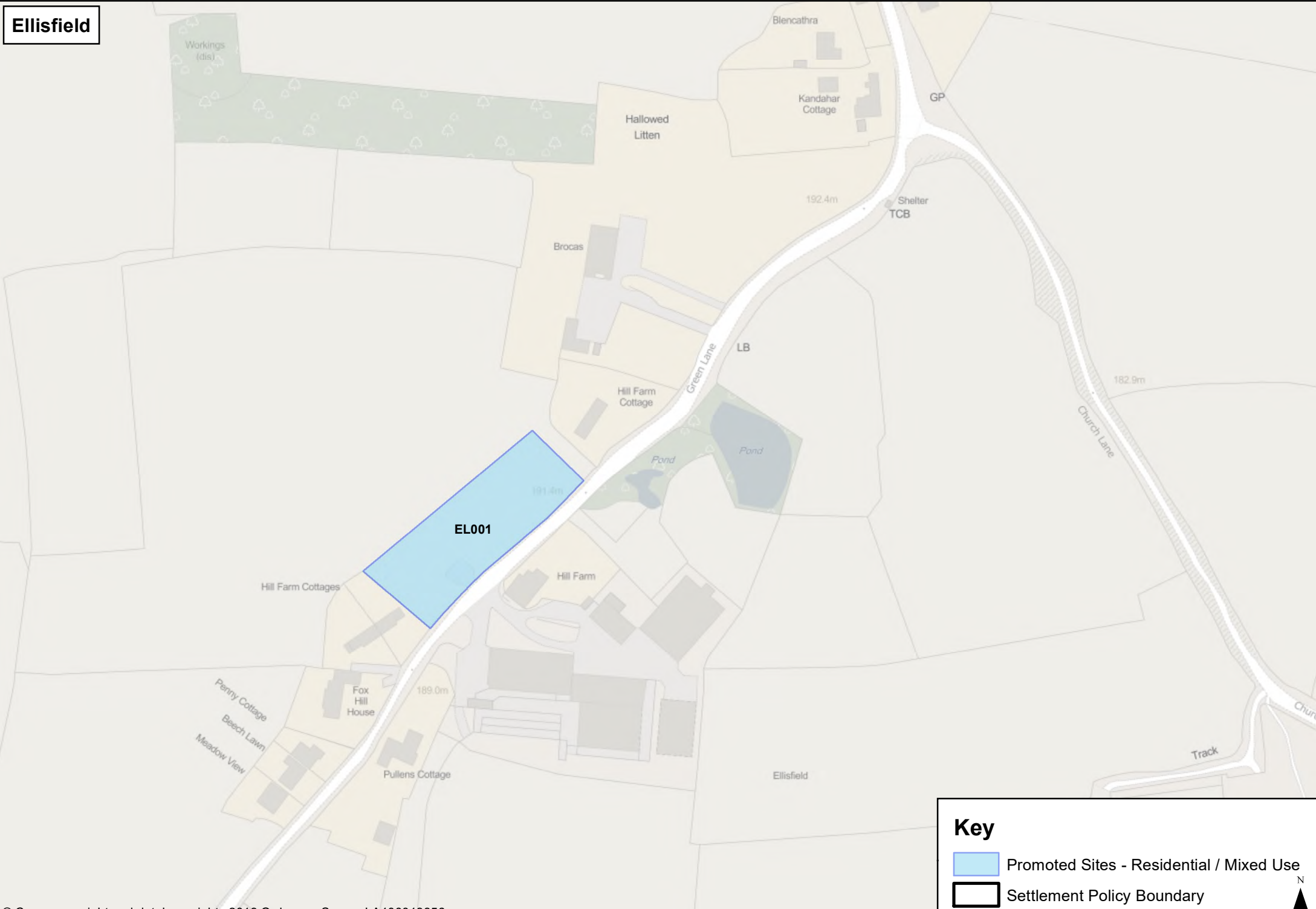
For DUM002 see Basingstoke 1 map  
For DUM003 and DUM004 see Basingstoke 4 map

**Key**



-  Settlement Policy Boundary
-  Promoted Sites - Residential / Mixed Use
-  Promoted Sites - Employment

N

**Ellisfield**

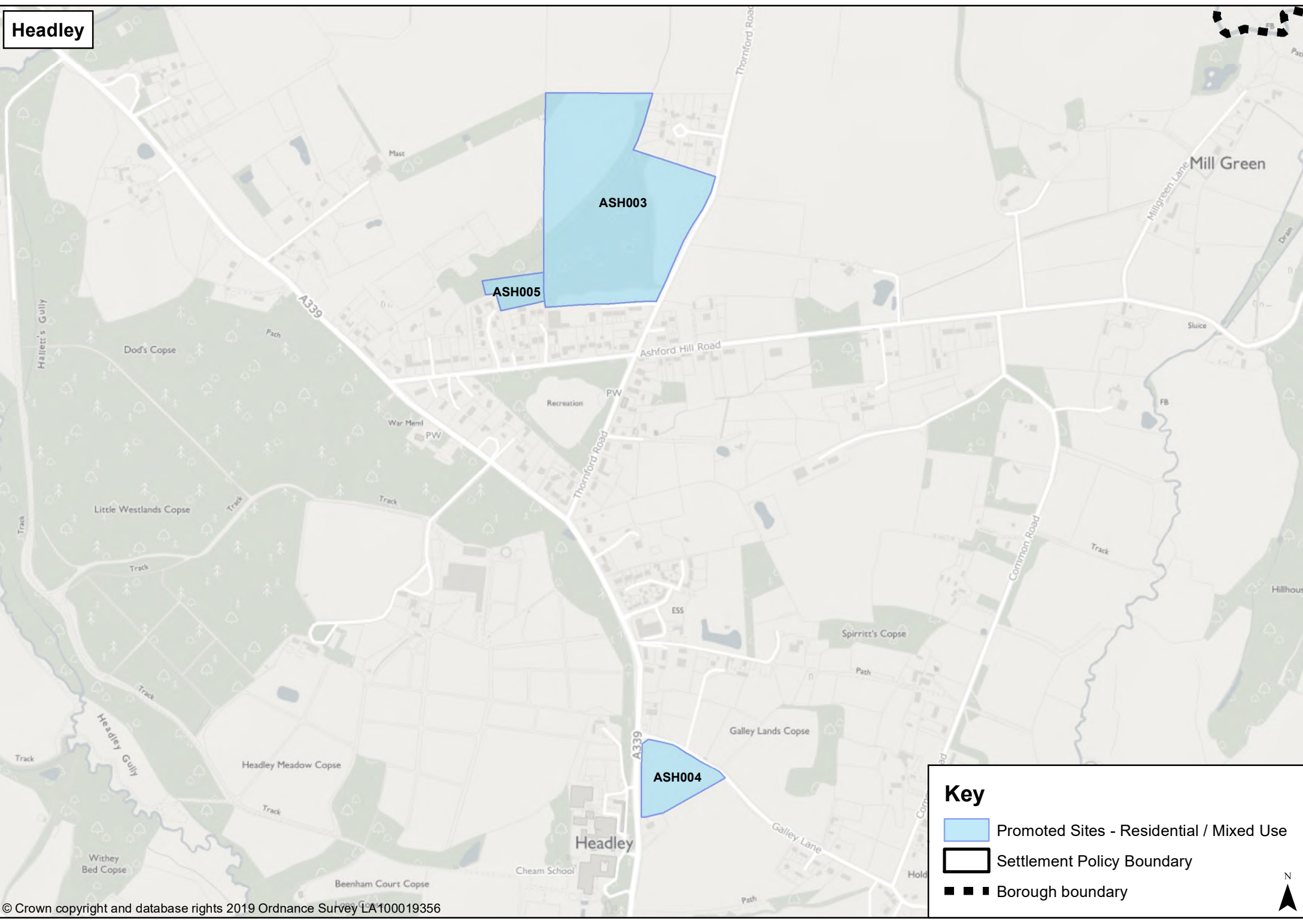


**Key**




-  Promoted Sites - Residential / Mixed Use
-  Settlement Policy Boundary

N

# Headley

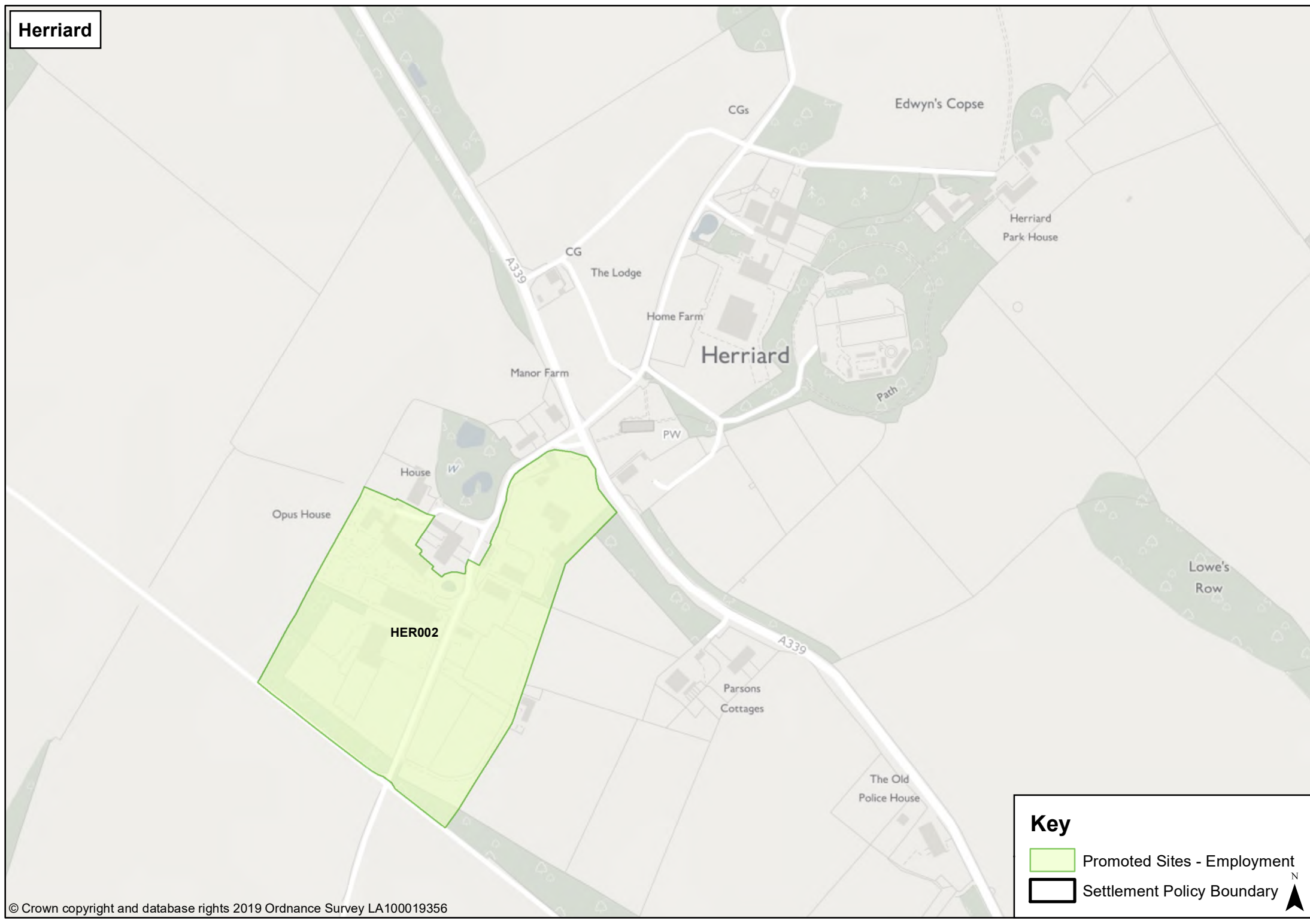


### Key

-  Promoted Sites - Residential / Mixed Use
-  Settlement Policy Boundary
-  Borough boundary

N

# Herriard

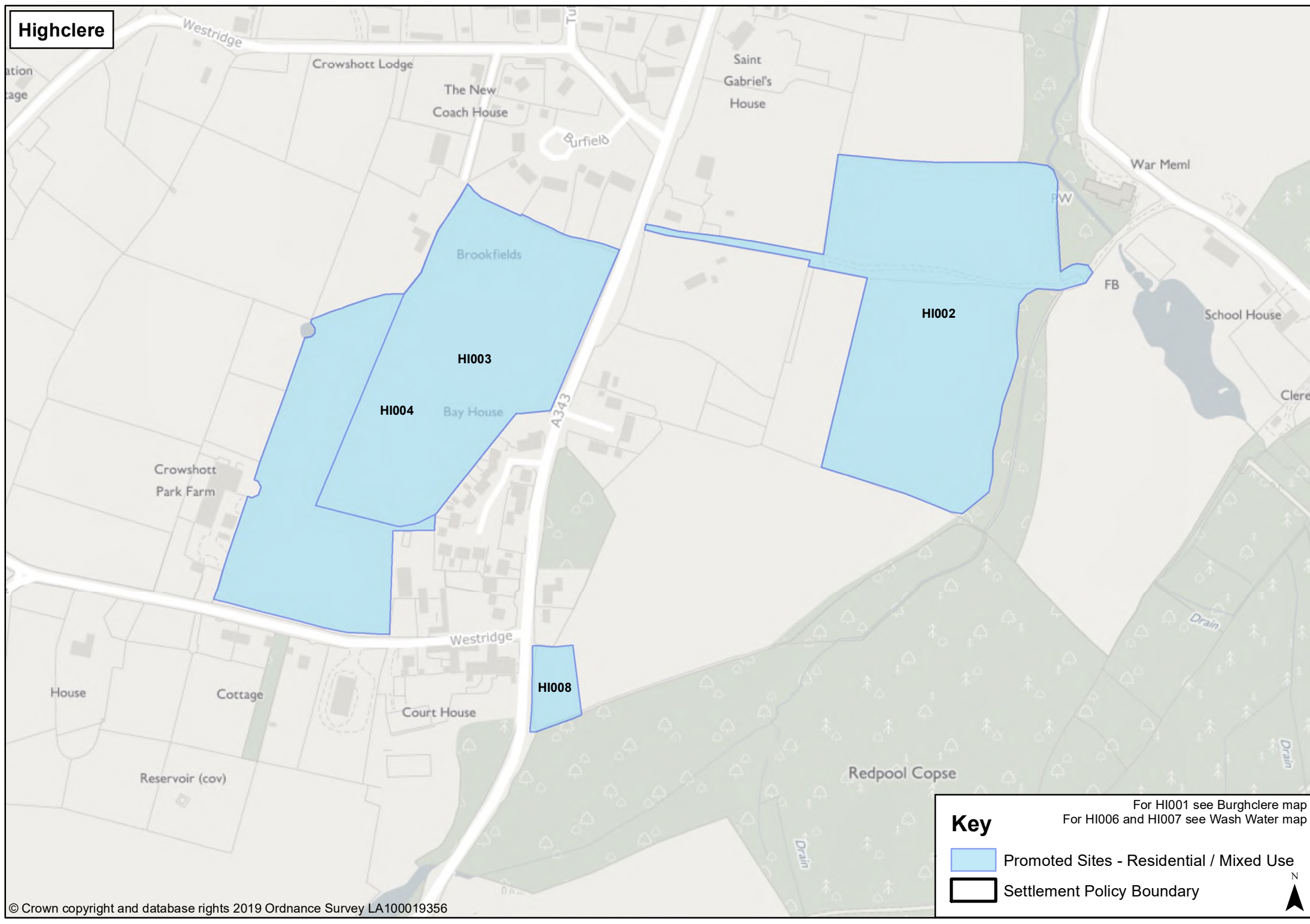


**Key**

- Promoted Sites - Employment
- Settlement Policy Boundary



N

# Highclere



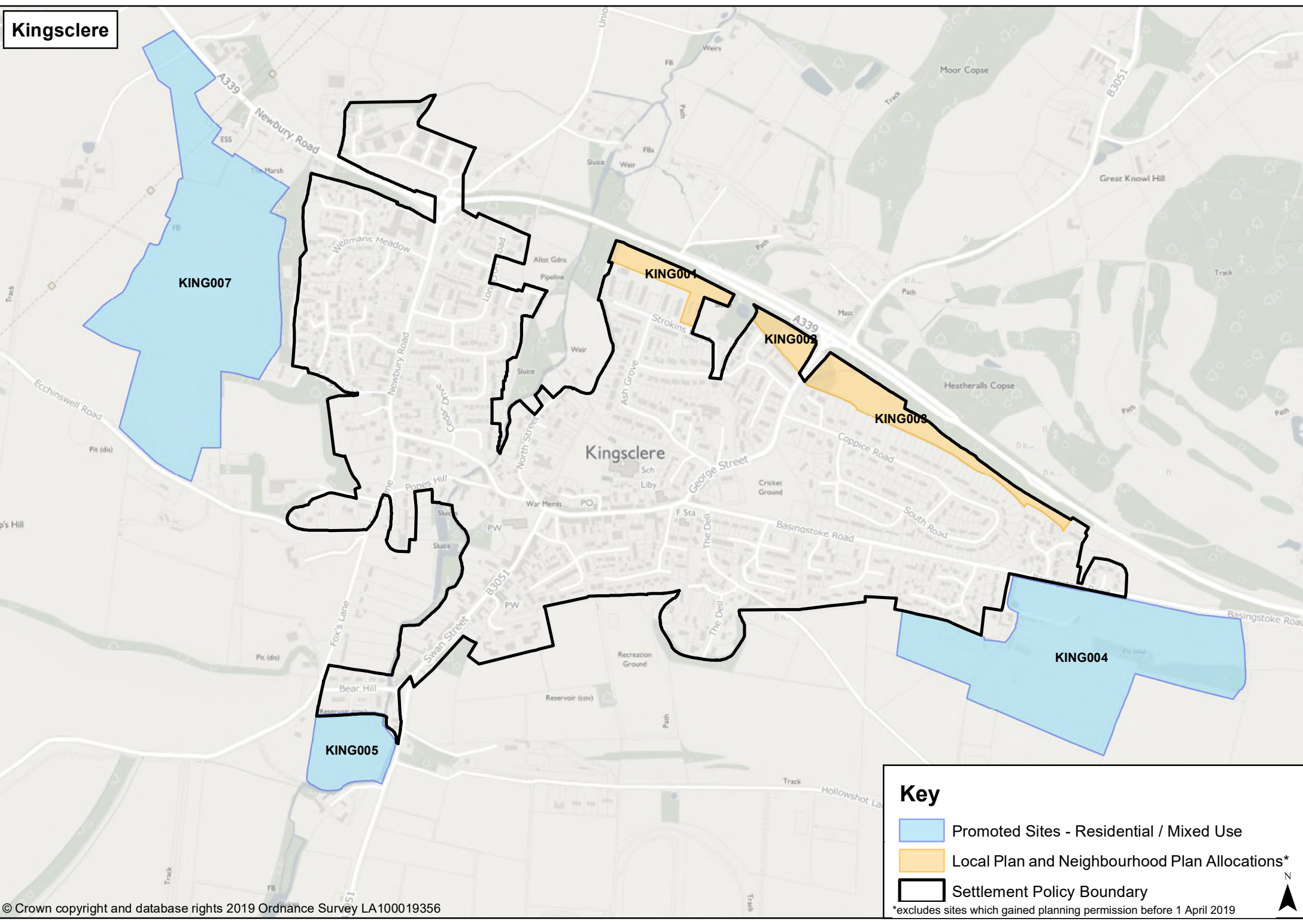
For HI001 see Burghclere map  
For HI006 and HI007 see Wash Water map

**Key**




-  Promoted Sites - Residential / Mixed Use
-  Settlement Policy Boundary

N


# Kingsclere



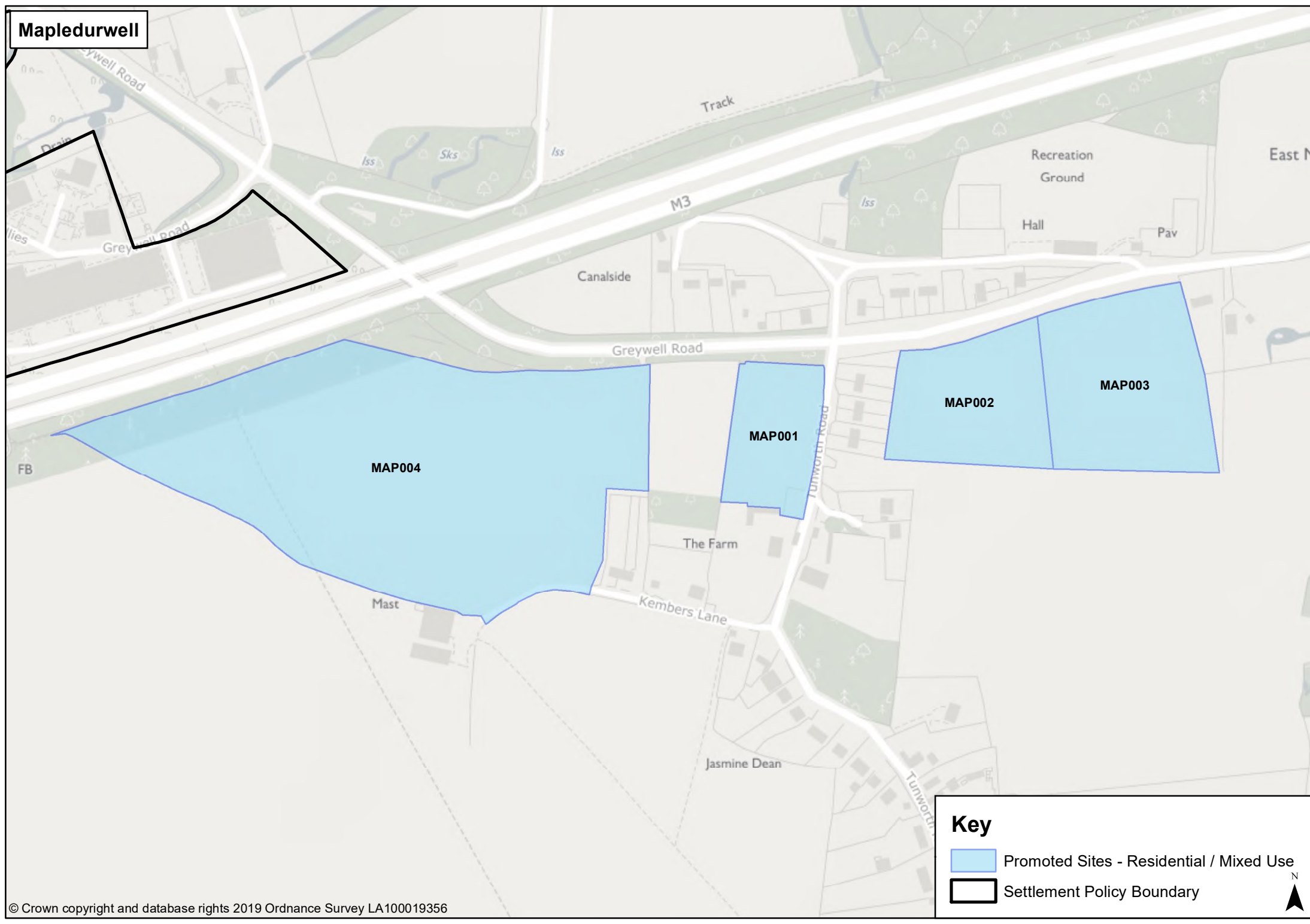
**Key**

-  Promoted Sites - Residential / Mixed Use
-  Local Plan and Neighbourhood Plan Allocations\*
-  Settlement Policy Boundary



\*excludes sites which gained planning permission before 1 April 2019



# Mapledurwell

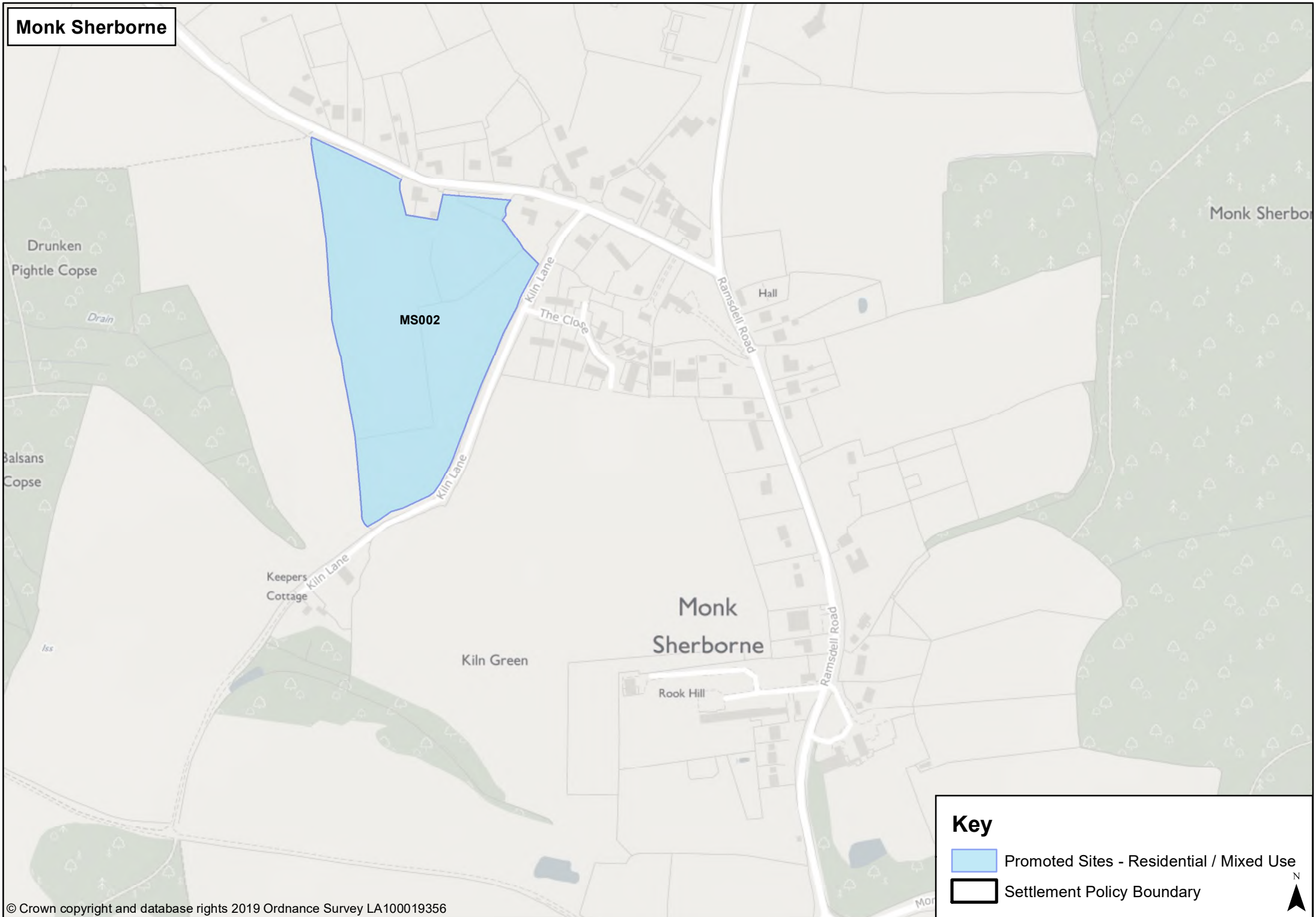


## Key



-  Promoted Sites - Residential / Mixed Use
-  Settlement Policy Boundary



# Monk Sherborne

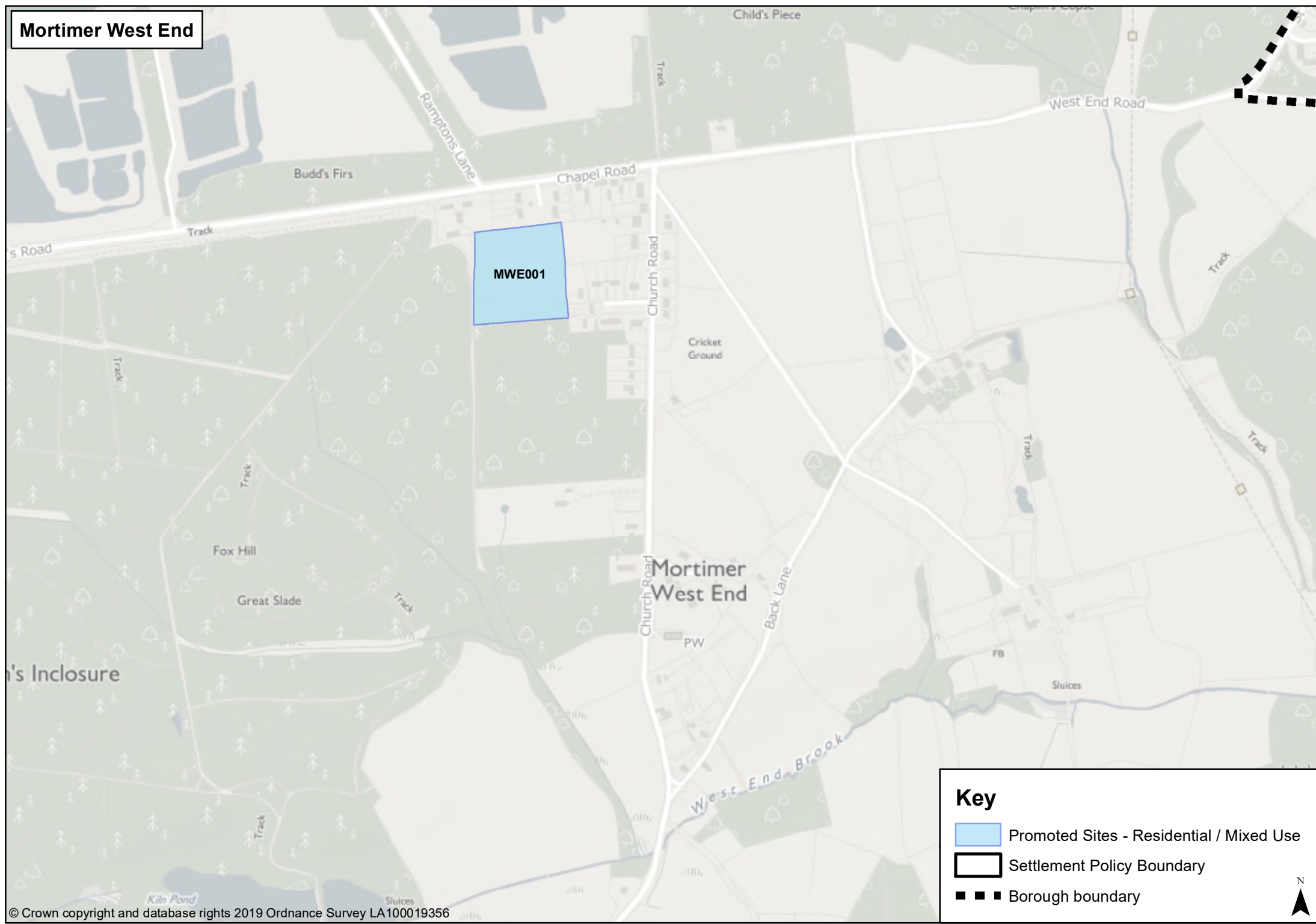


**Key**




-  Promoted Sites - Residential / Mixed Use
-  Settlement Policy Boundary

N

# Mortimer West End

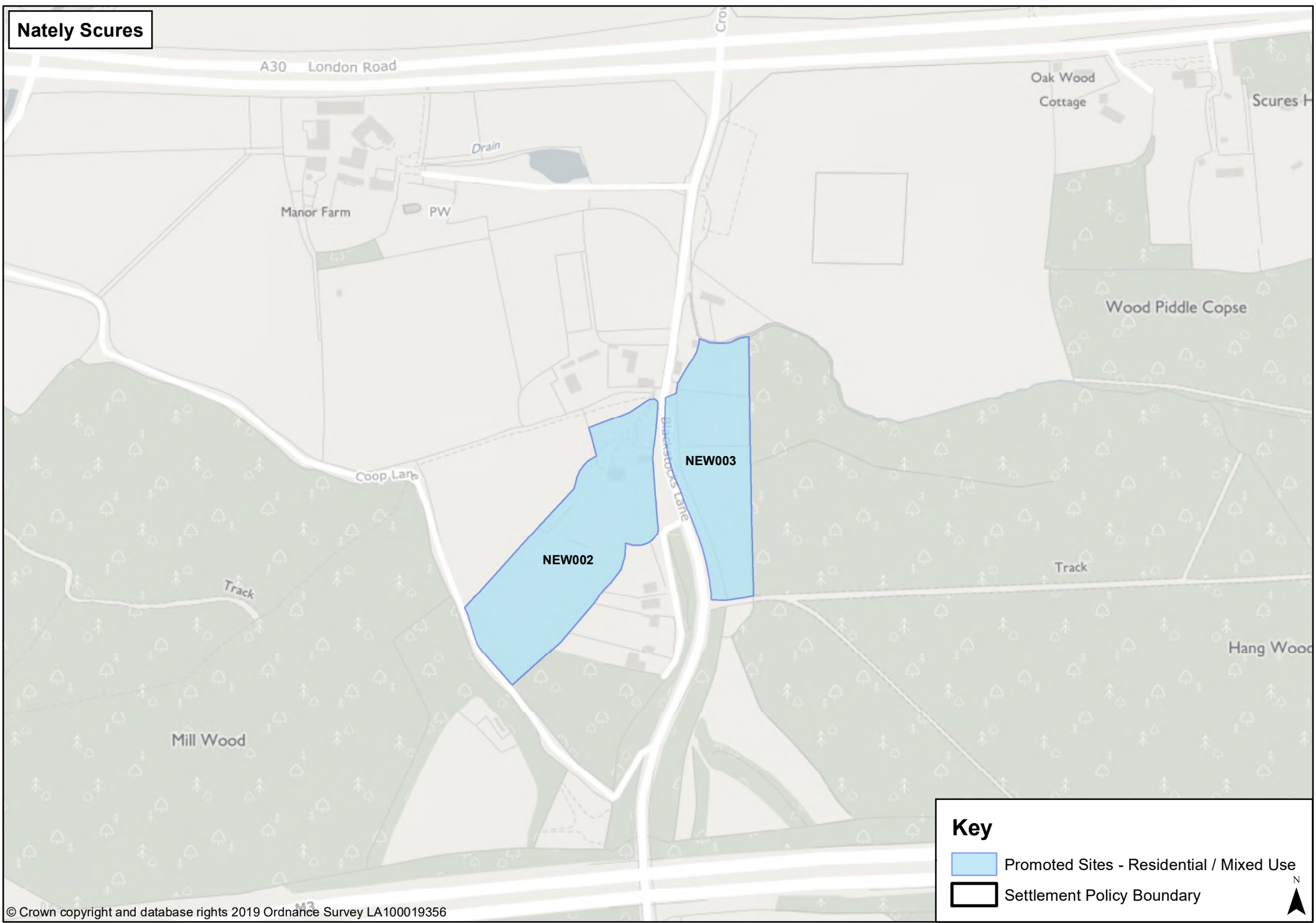


**Key**

-  Promoted Sites - Residential / Mixed Use
-  Settlement Policy Boundary
-  Borough boundary

N

# Nately Scures

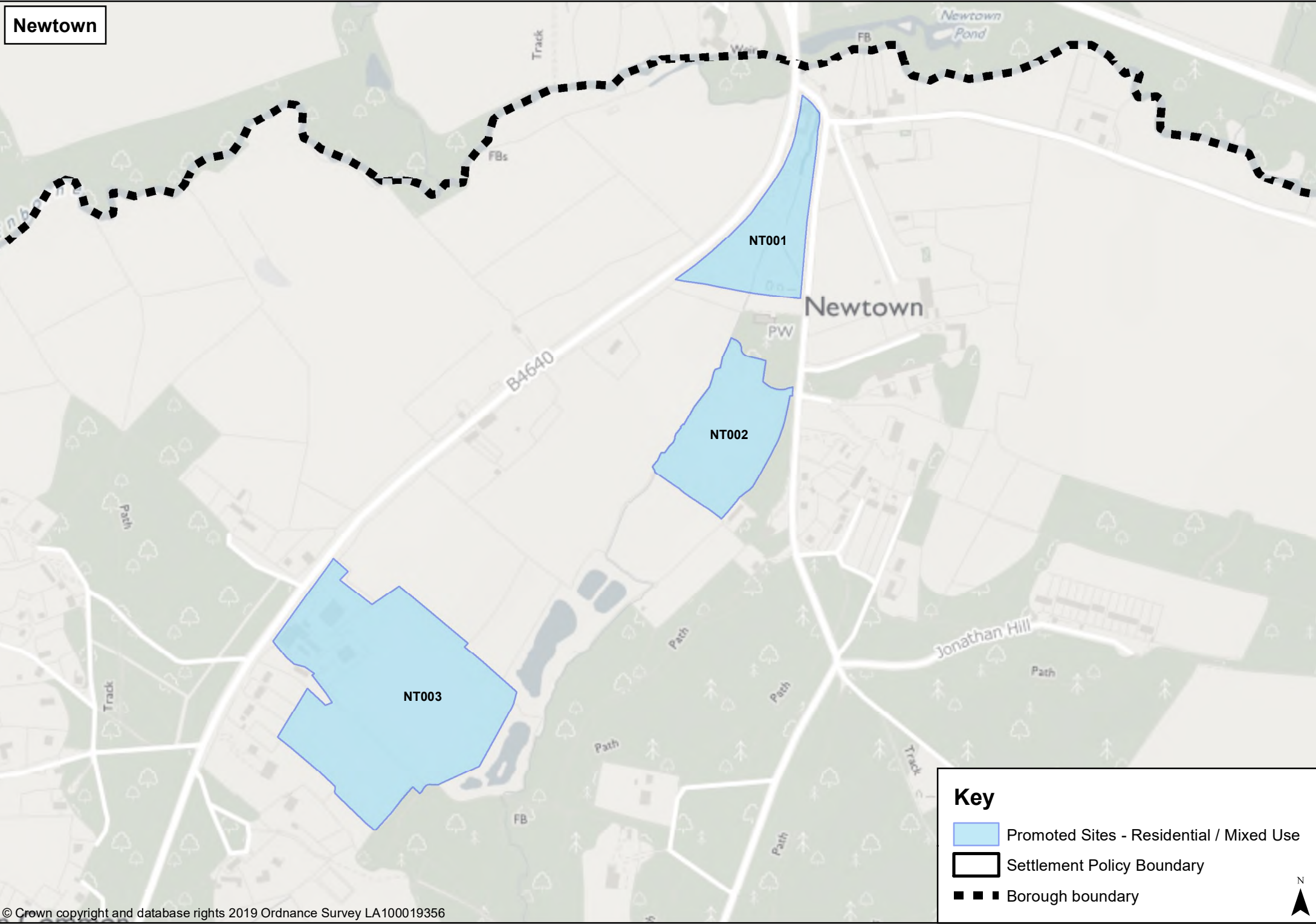


**Key**




- Promoted Sites - Residential / Mixed Use
- Settlement Policy Boundary

N  
▲

Newtown

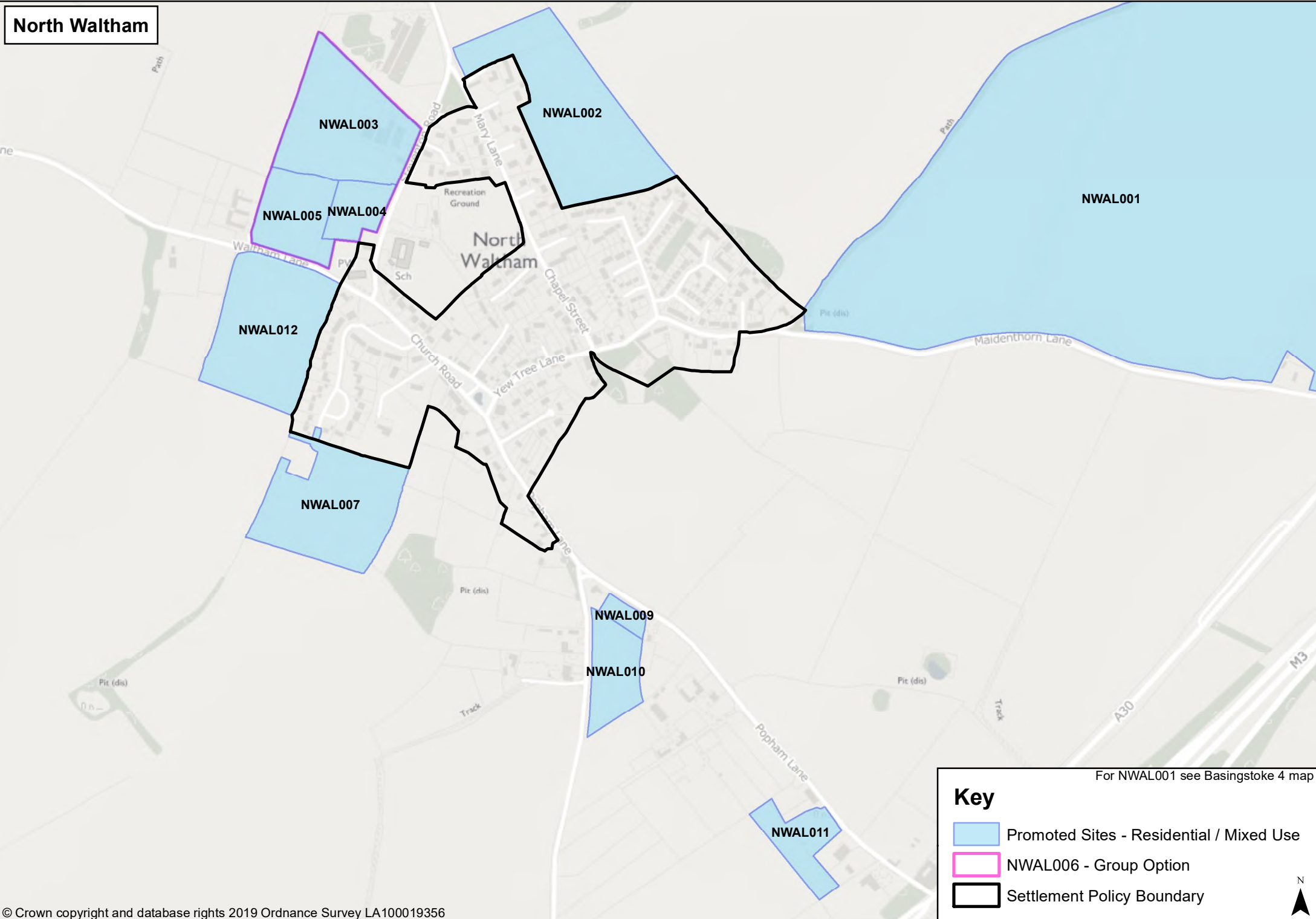


**Key**

-  Promoted Sites - Residential / Mixed Use
-  Settlement Policy Boundary
-  Borough boundary

N


# North Waltham



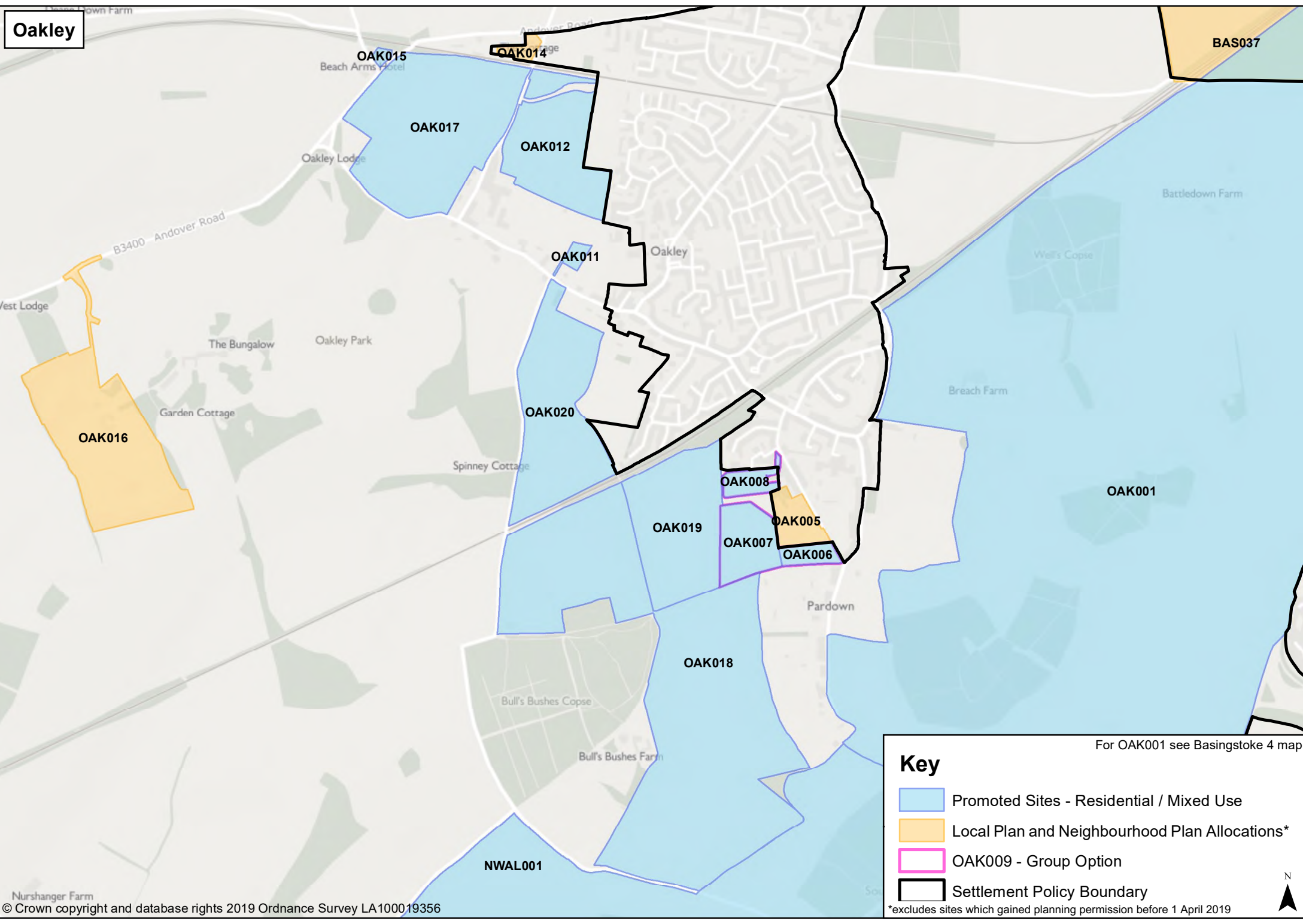
For NWAL001 see Basingstoke 4 map

### Key

- Promoted Sites - Residential / Mixed Use
- NWAL006 - Group Option
- Settlement Policy Boundary



# Oakley




For OAK001 see Basingstoke 4 map

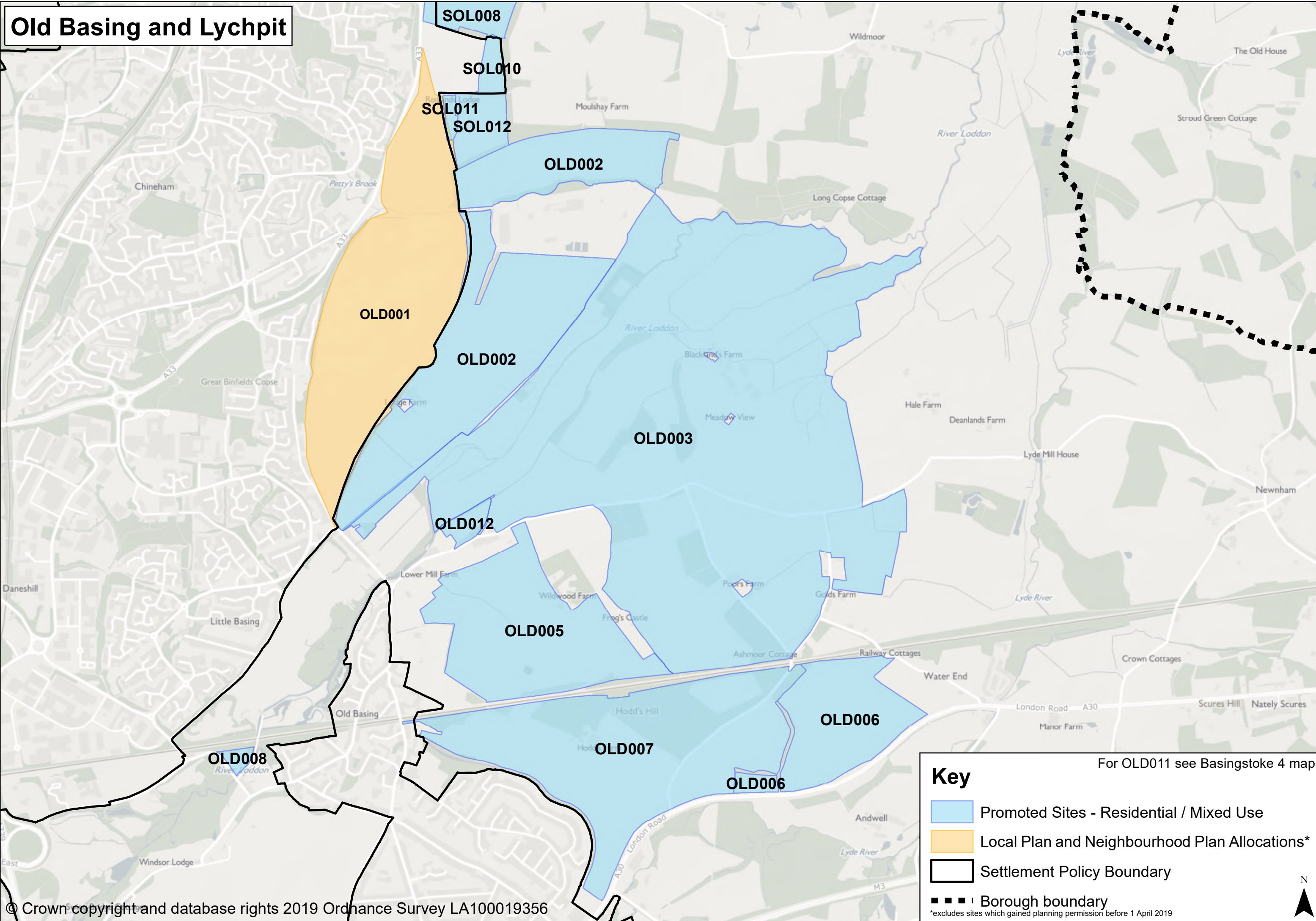
### Key

- Promoted Sites - Residential / Mixed Use
- Local Plan and Neighbourhood Plan Allocations\*
- OAK009 - Group Option
- Settlement Policy Boundary

\*excludes sites which gained planning permission before 1 April 2019



# Old Basing and Lychpit



For OLD011 see Basingstoke 4 map

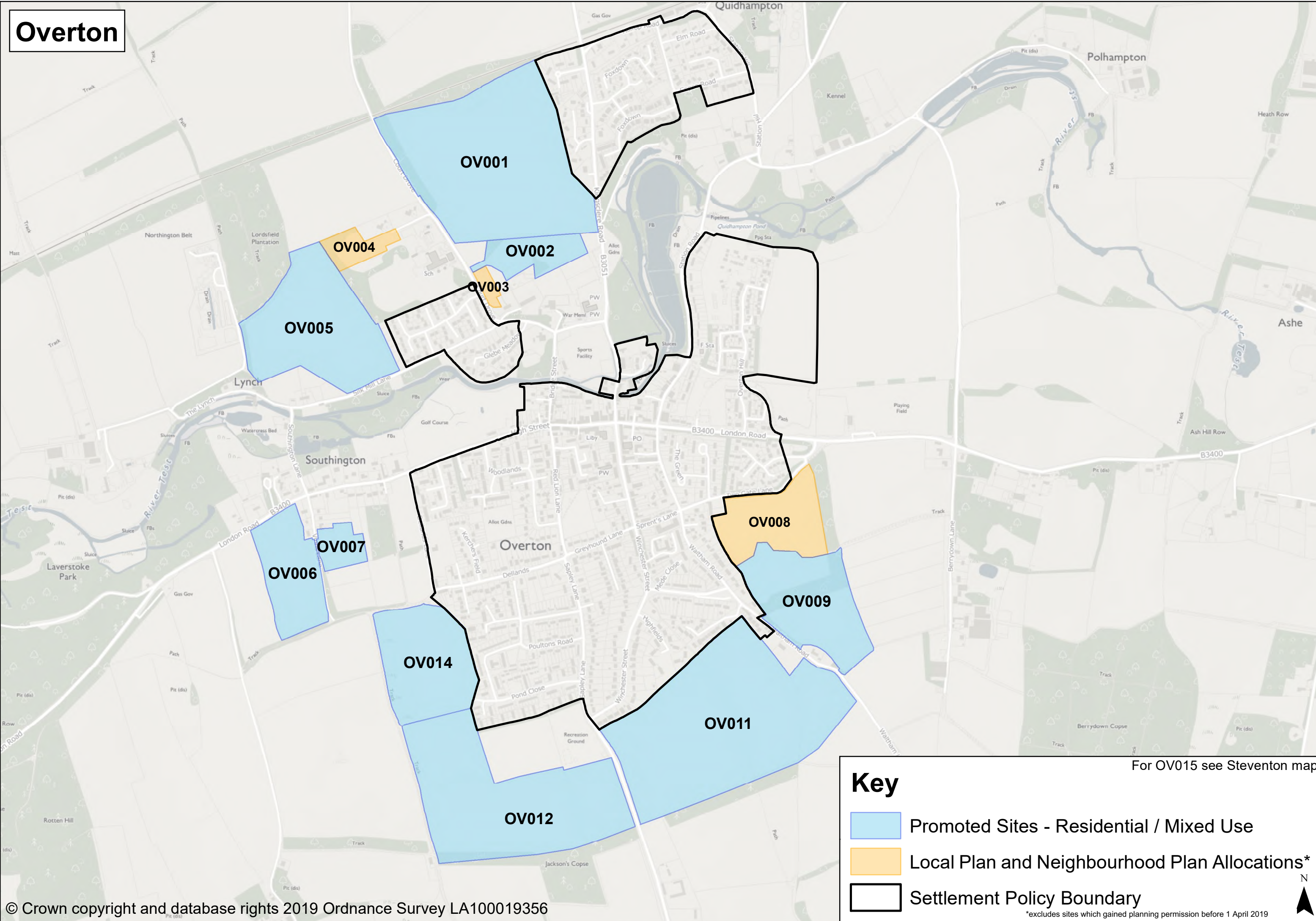
**Key**

- Promoted Sites - Residential / Mixed Use
- Local Plan and Neighbourhood Plan Allocations\*
- Settlement Policy Boundary
- Borough boundary

\*excludes sites which gained planning permission before 1 April 2019



# Overton



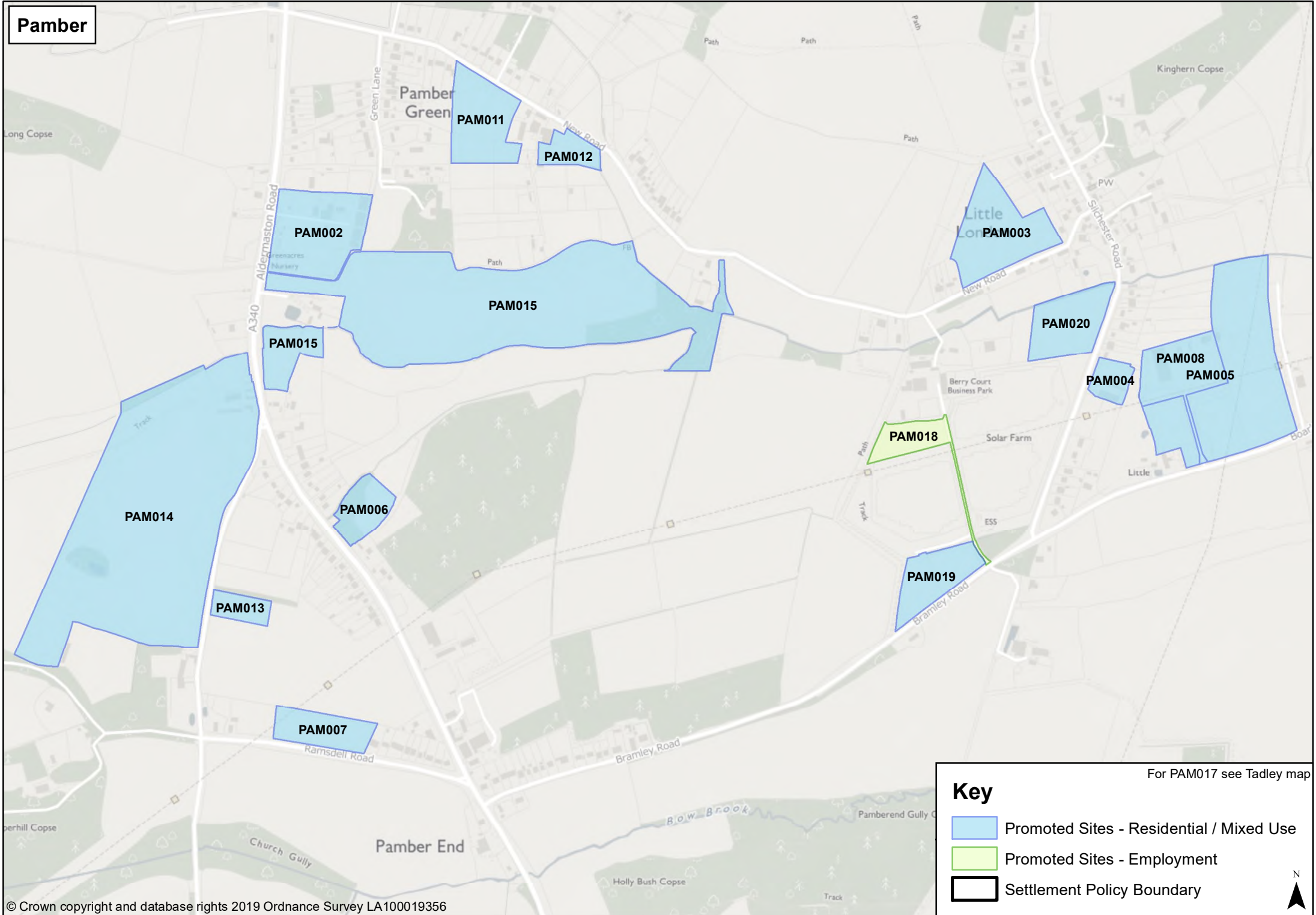
For OV015 see Steventon map

## Key

-  Promoted Sites - Residential / Mixed Use
  -  Local Plan and Neighbourhood Plan Allocations\*
  -  Settlement Policy Boundary
- \*excludes sites which gained planning permission before 1 April 2019



# Pamber



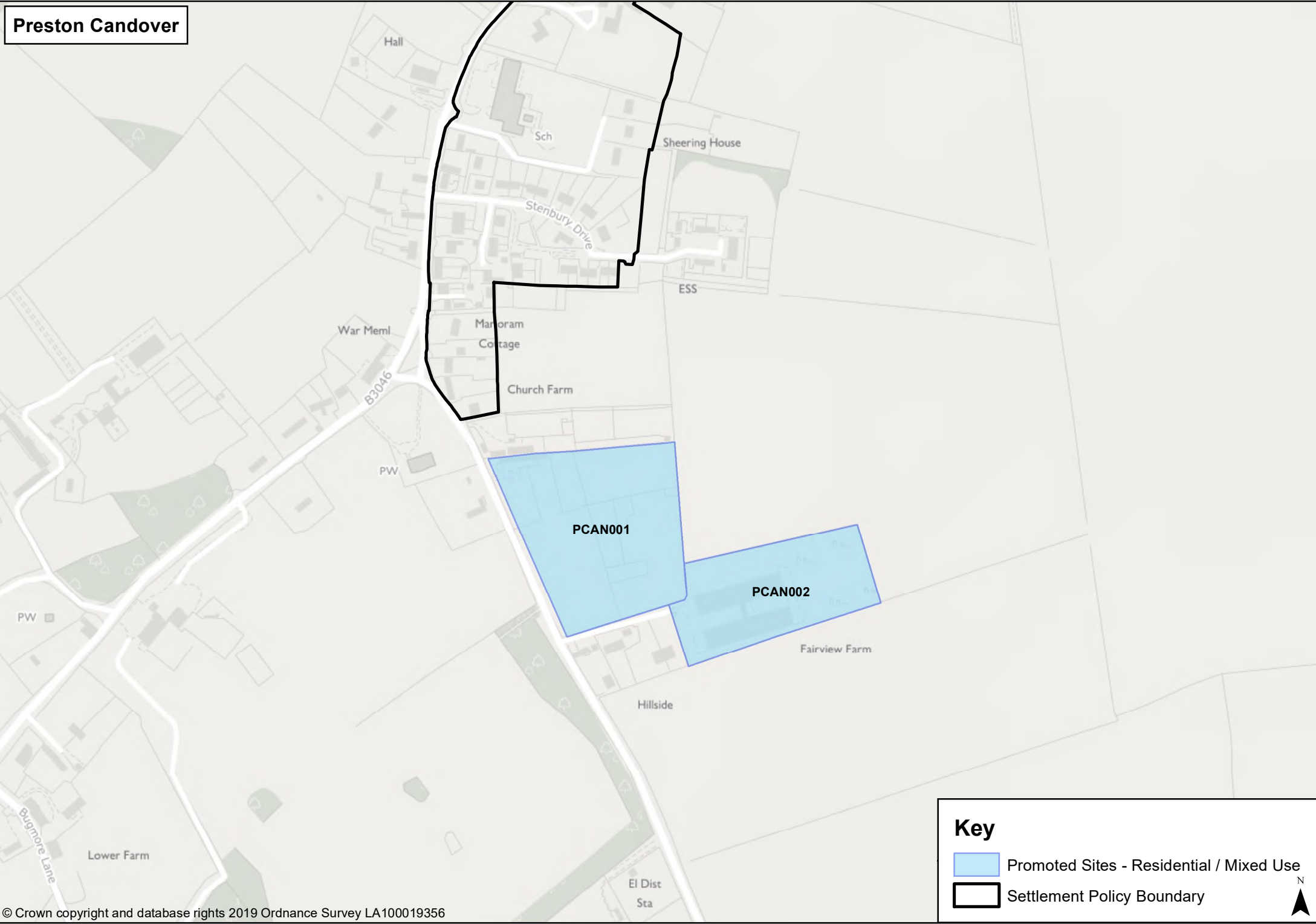
For PAM017 see Tadley map

**Key**



- Promoted Sites - Residential / Mixed Use
- Promoted Sites - Employment
- Settlement Policy Boundary

N  
▲

# Preston Candover

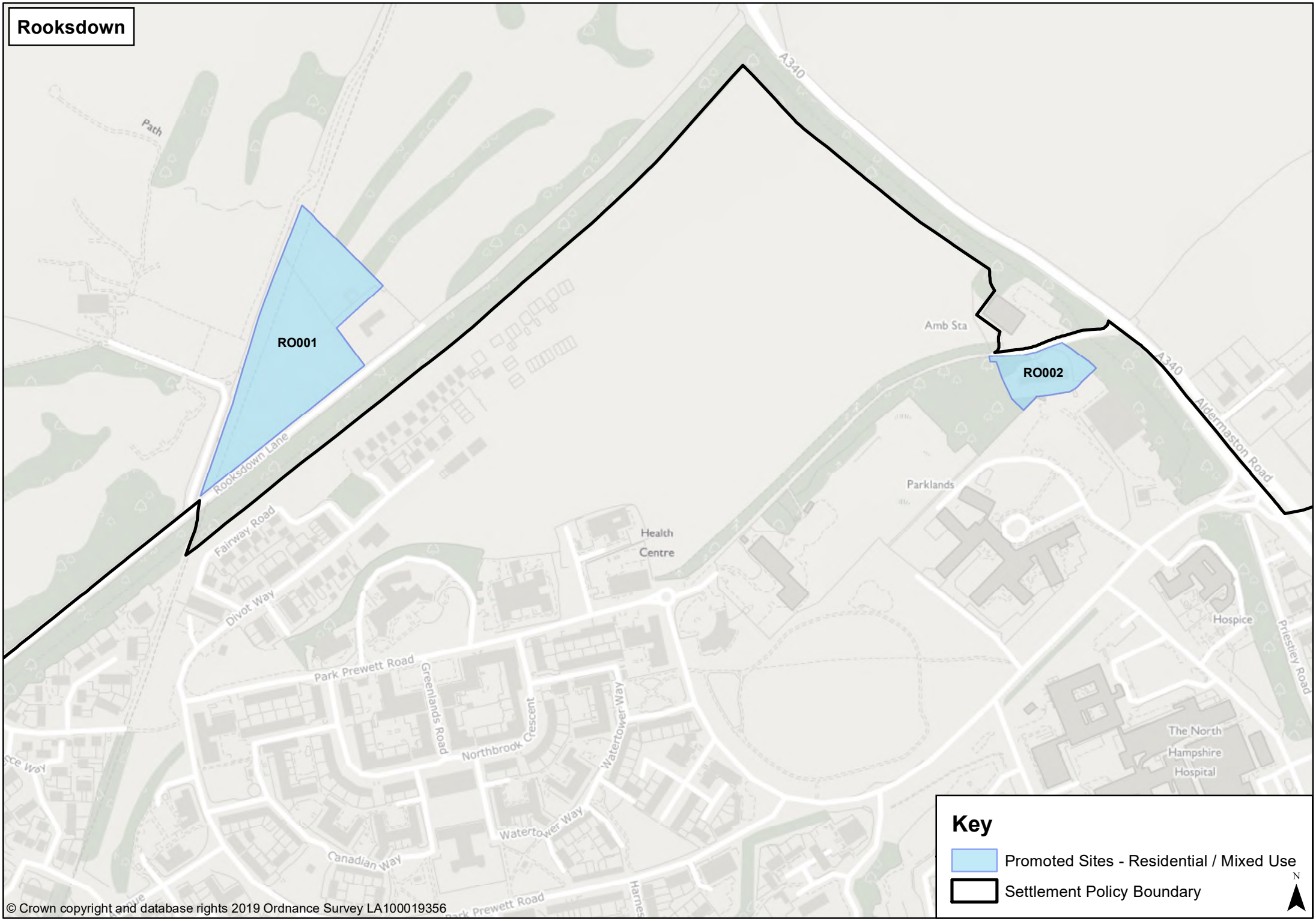


**Key**

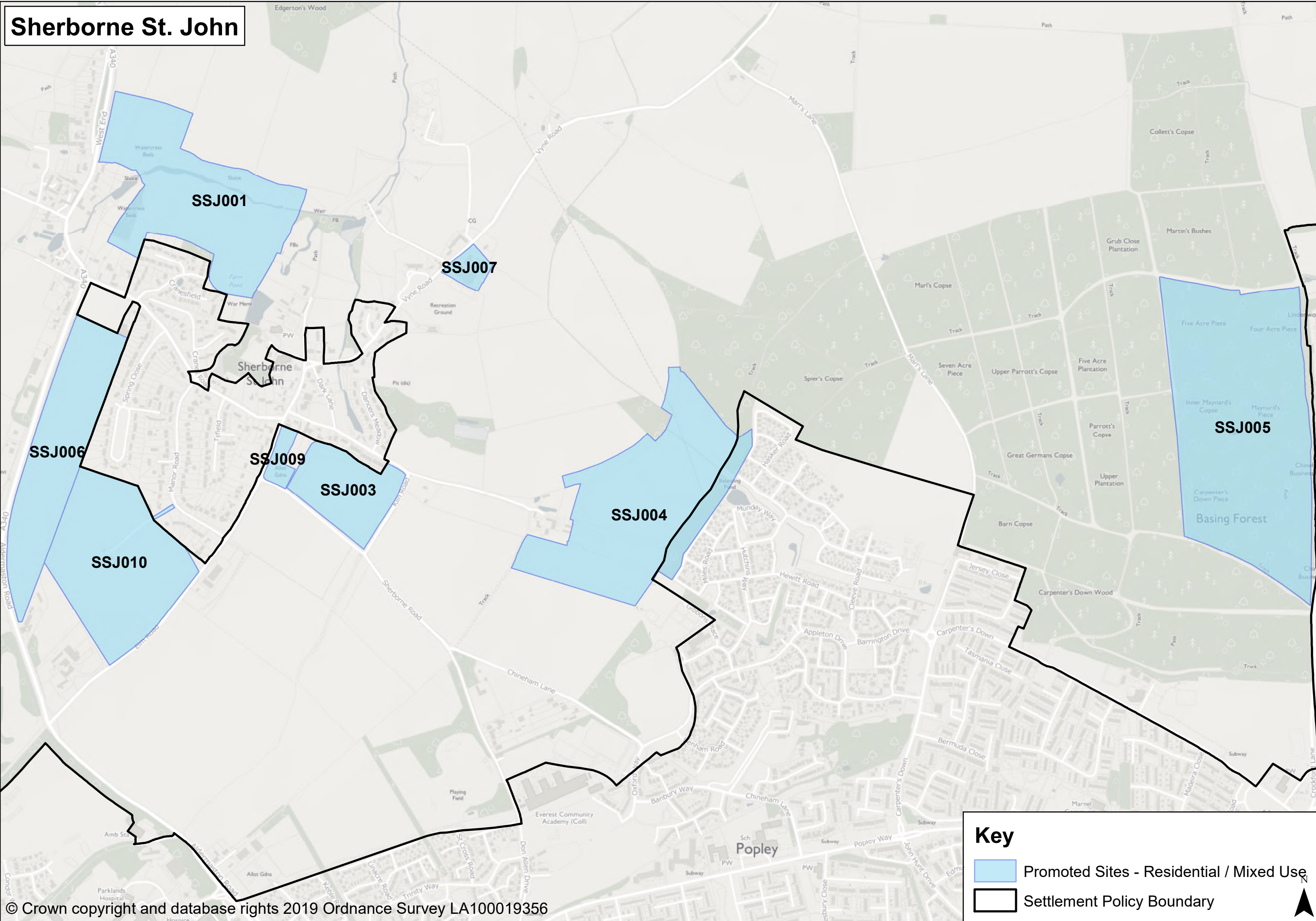
-  Promoted Sites - Residential / Mixed Use
-  Settlement Policy Boundary

N



# Rooksdawn



# Sherborne St. John

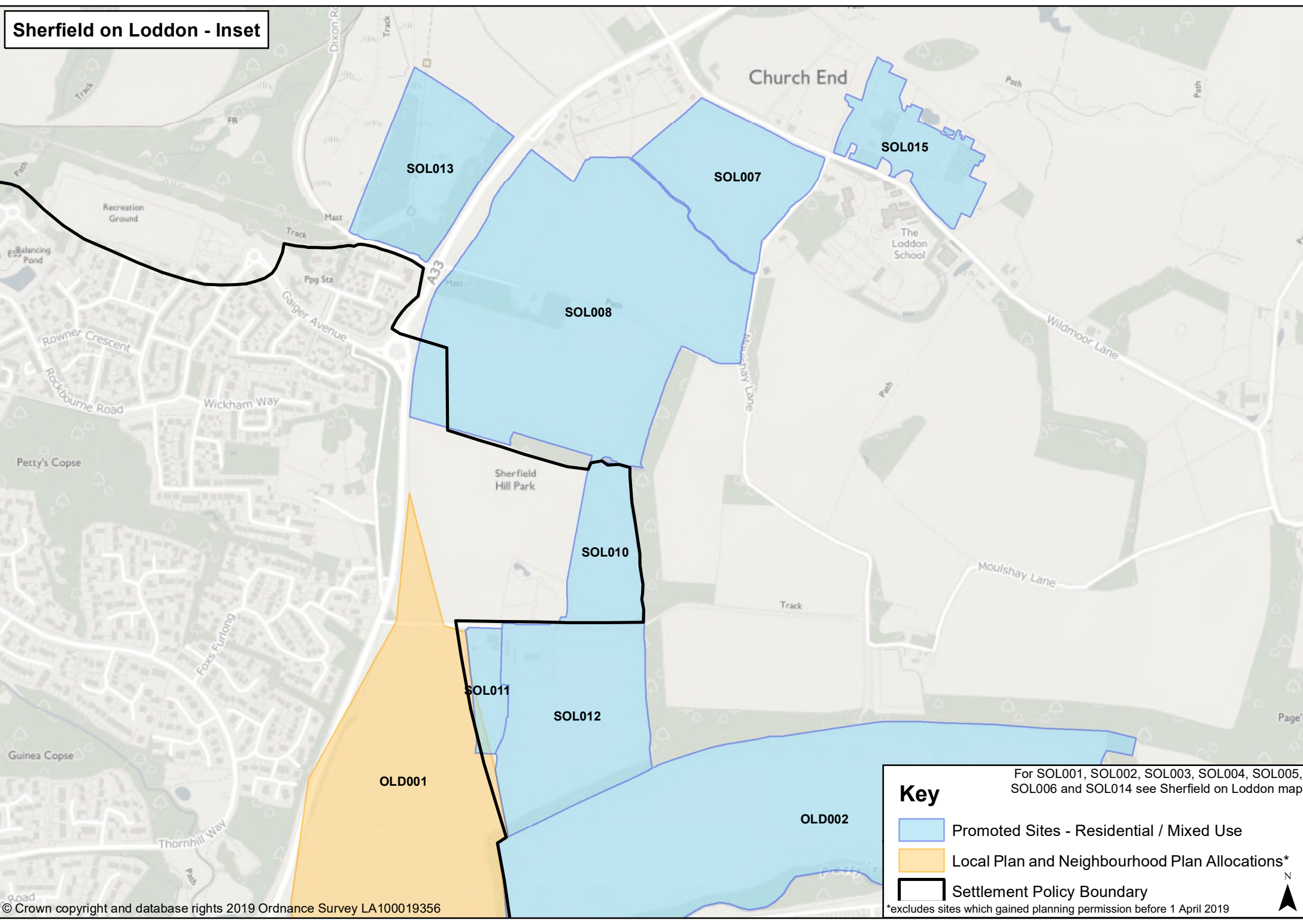


**Key**

-  Promoted Sites - Residential / Mixed Use
-  Settlement Policy Boundary




© Crown copyright and database rights 2019 Ordnance Survey LA100019356

# Sherfield on Loddon - Inset




For SOL001, SOL002, SOL003, SOL004, SOL005, SOL006 and SOL014 see Sherfield on Loddon map

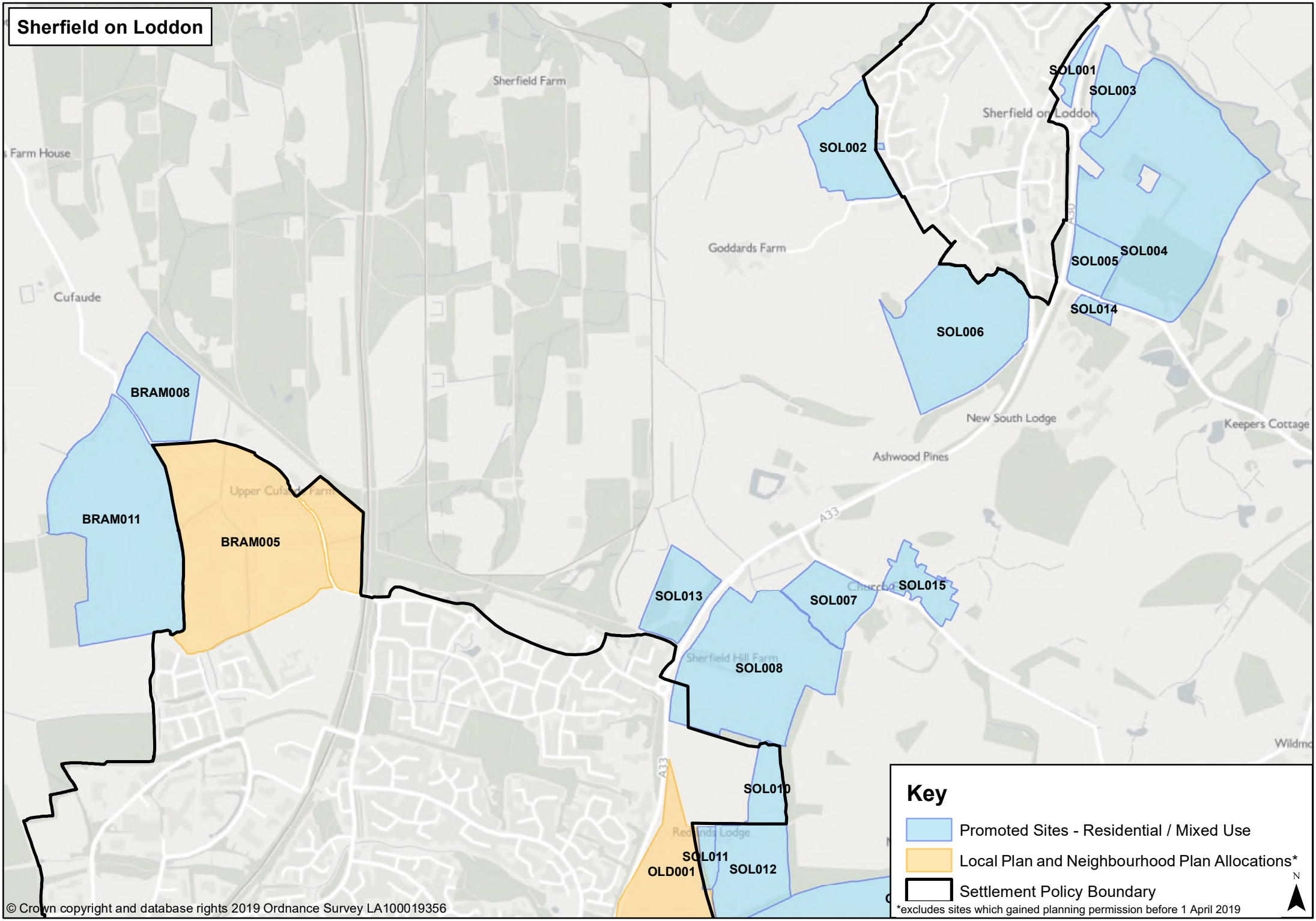
**Key**

-  Promoted Sites - Residential / Mixed Use
-  Local Plan and Neighbourhood Plan Allocations\*
-  Settlement Policy Boundary

\*excludes sites which gained planning permission before 1 April 2019



**Sherfield on Loddon**

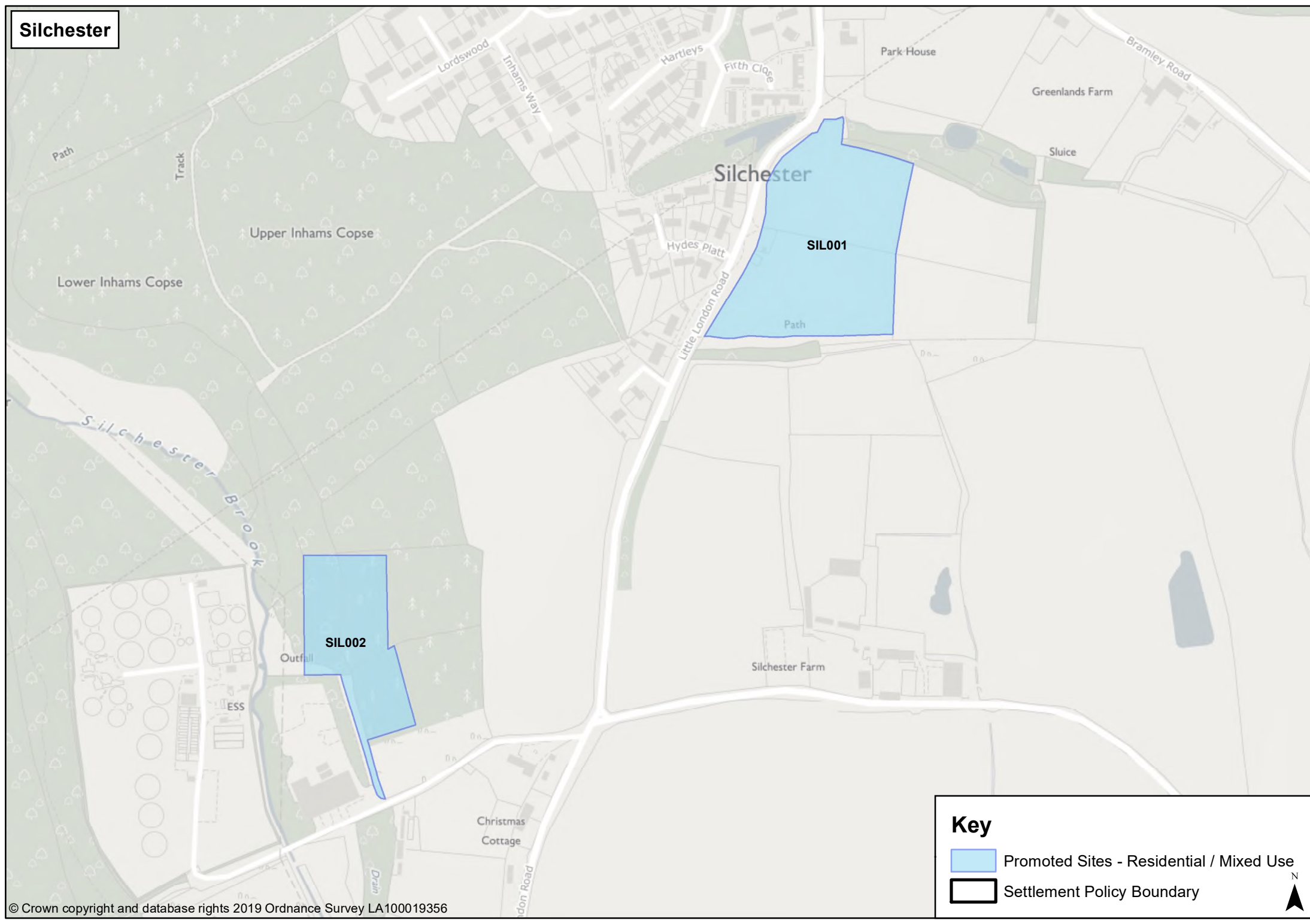


**Key**



- Promoted Sites - Residential / Mixed Use
- Local Plan and Neighbourhood Plan Allocations\*
- Settlement Policy Boundary

\*excludes sites which gained planning permission before 1 April 2019

# Silchester

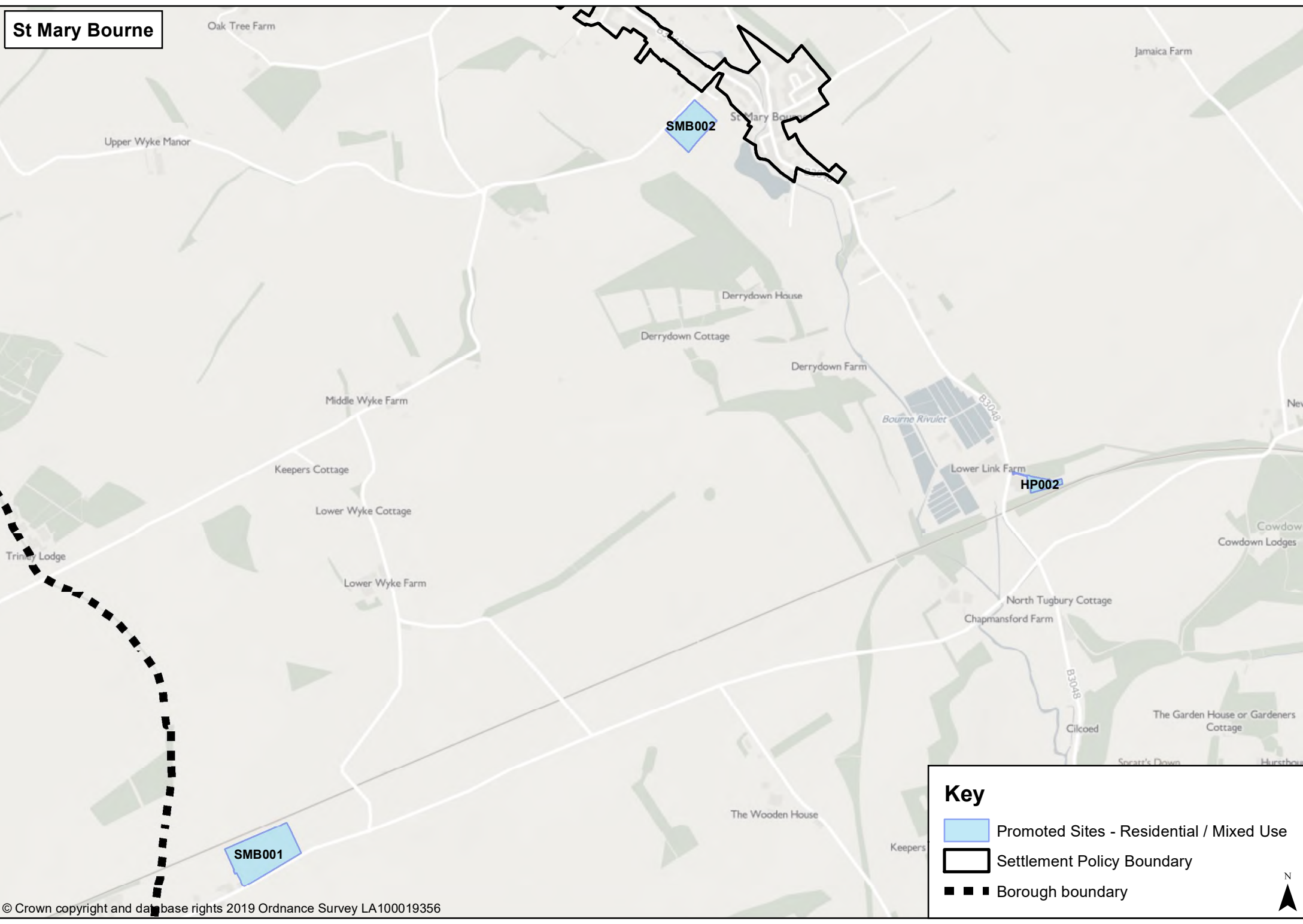


**Key**




-  Promoted Sites - Residential / Mixed Use
-  Settlement Policy Boundary

N

# St Mary Bourne



**Key**




-  Promoted Sites - Residential / Mixed Use
-  Settlement Policy Boundary
-  Borough boundary


N

**Steventon**



**Key**

-  Promoted Sites - Residential / Mixed Use
-  Settlement Policy Boundary
-  Borough boundary

 N

**Tadley**

**BGH003**

Inhurst

**TAD009**

Boughurst

**TAD006**

Heath End

**TAD011**

**TAD012**

**TAD008**

**TAD007**

**TADLEY**

**TAD013**

**TAD002**

**TAD010**

**TAD004**

**Tadley Hill**

**PAM017**

**Key**

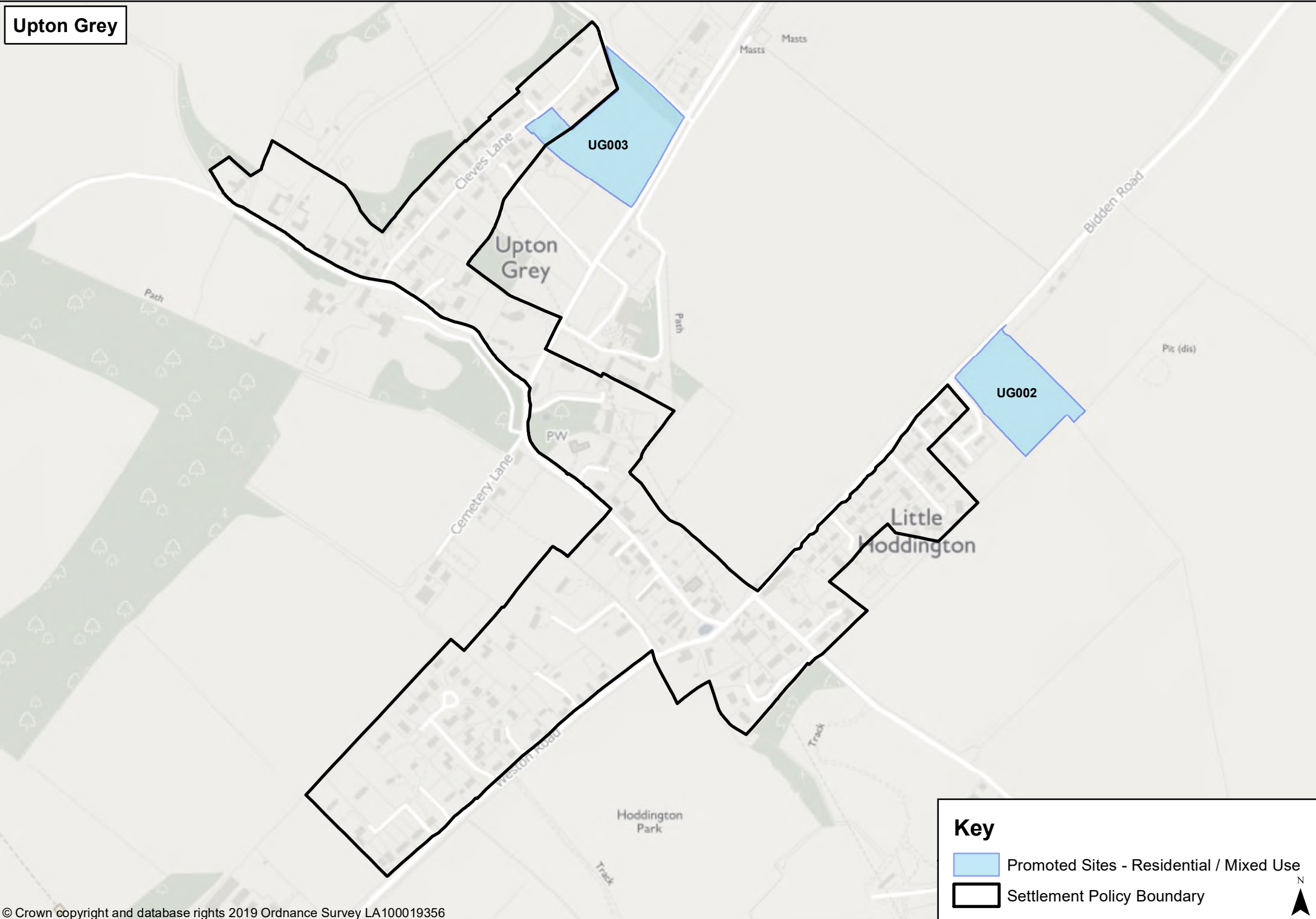
 Promoted Sites - Residential / Mixed Use

 Settlement Policy Boundary



 Borough boundary



**Upton Grey**

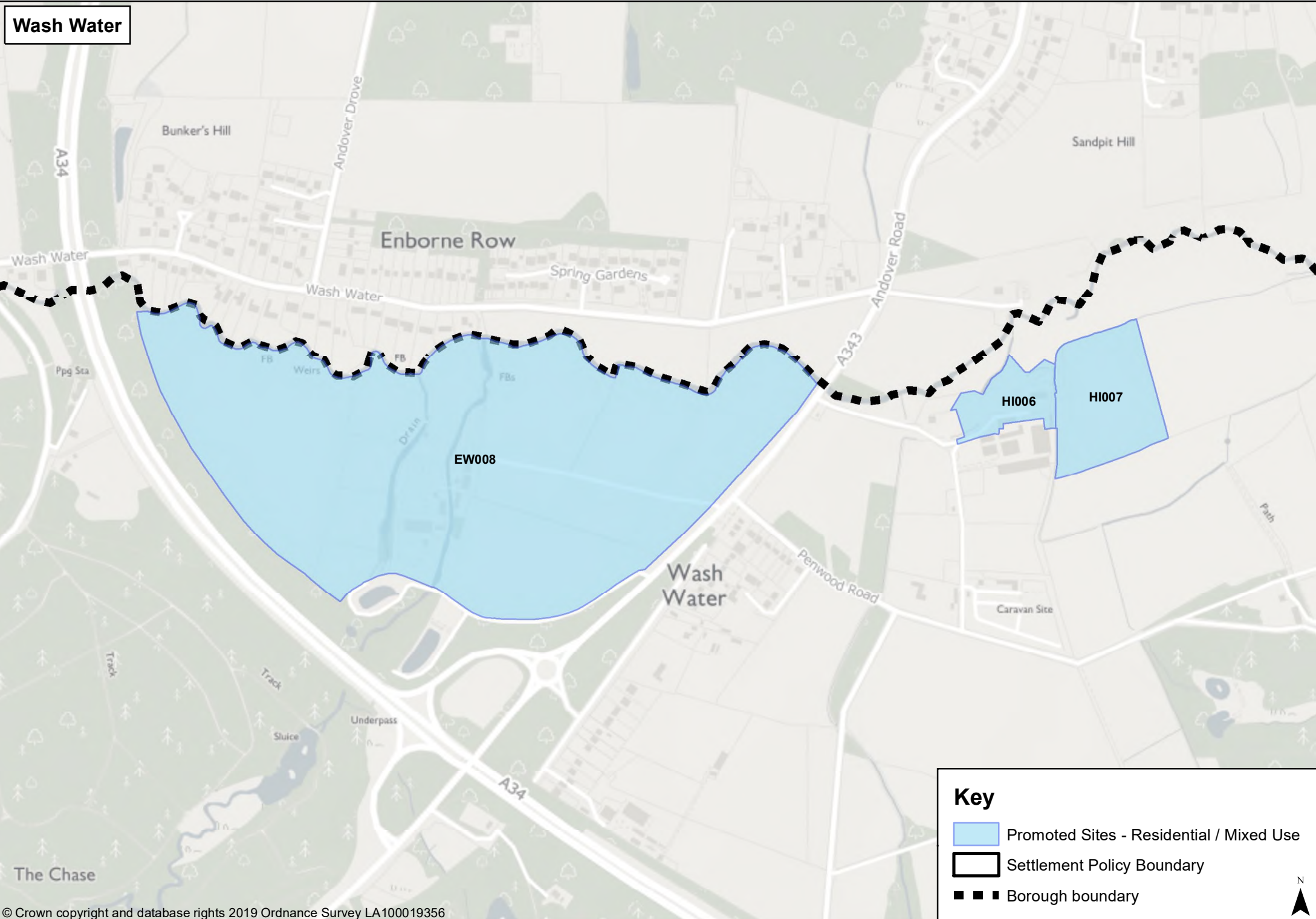


**Key**




-  Promoted Sites - Residential / Mixed Use
-  Settlement Policy Boundary

N

# Wash Water

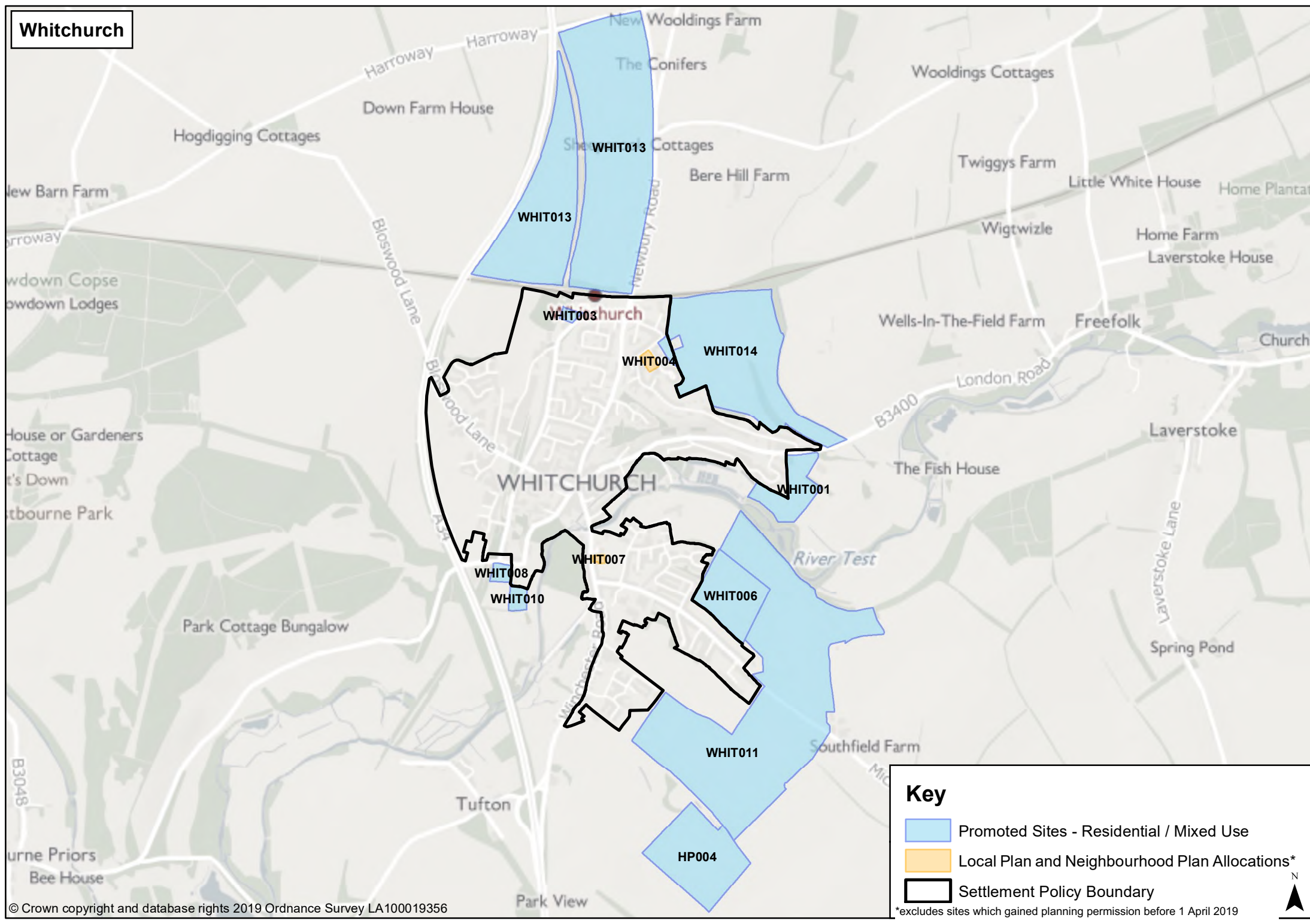


**Key**




-  Promoted Sites - Residential / Mixed Use
-  Settlement Policy Boundary
-  Borough boundary

N

# Whitchurch



### Key

-  Promoted Sites - Residential / Mixed Use
-  Local Plan and Neighbourhood Plan Allocations\*
-  Settlement Policy Boundary

\*excludes sites which gained planning permission before 1 April 2019



# Wolverton

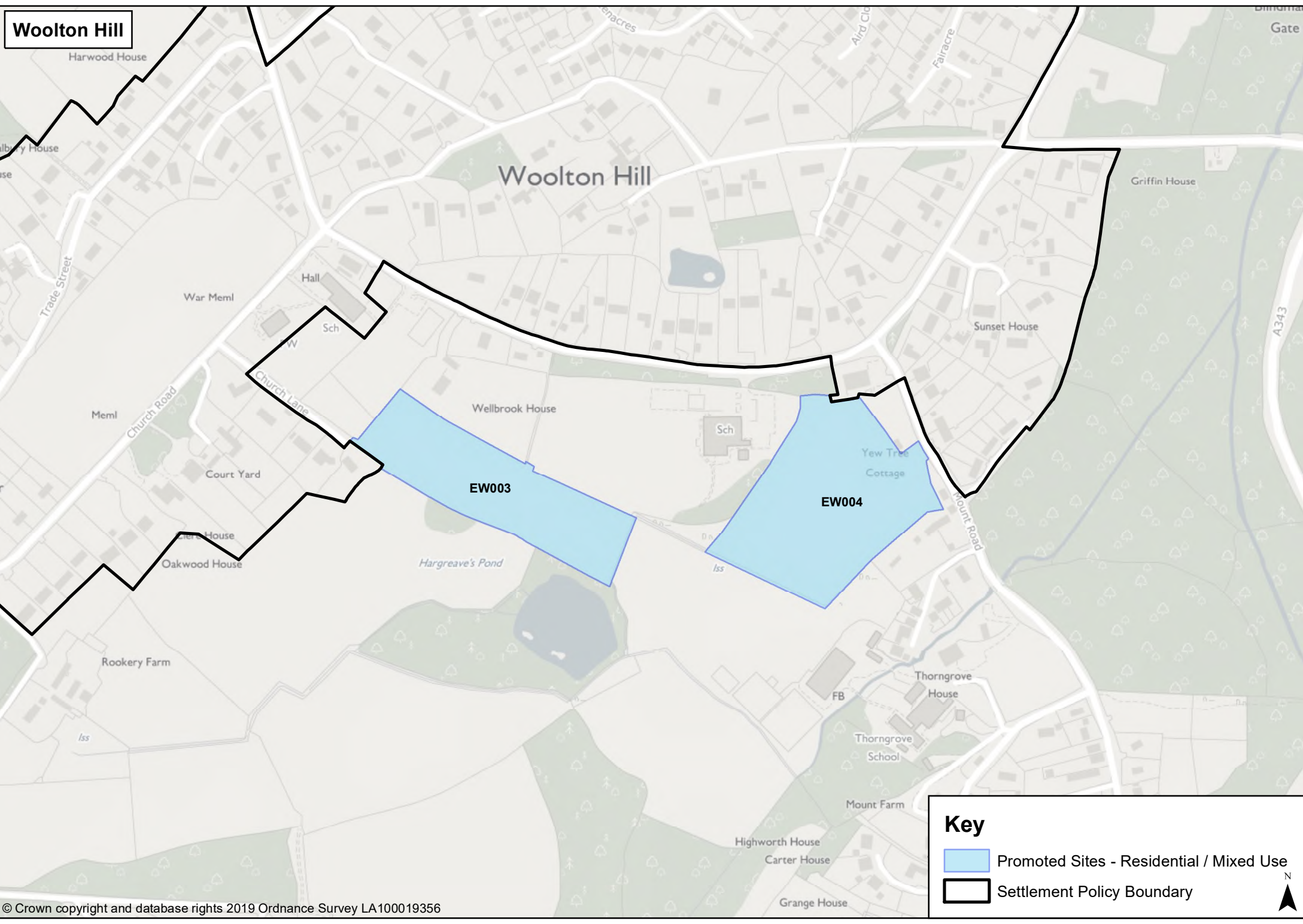


**Key**

- Promoted Sites - Residential / Mixed Use
- Promoted Sites - Employment
- Settlement Policy Boundary

N  
▲

# Woolton Hill



**Key**

- Promoted Sites - Residential / Mixed Use
- Settlement Policy Boundary

N