



Basingstoke
and Deane

**DESIGNATION OF CONSERVATION AREA
EXTENSION TO THE EXISTING NORTH WALTHAM CONSERVATION AREA**

BASINGSTOKE & DEANE BOROUGH COUNCIL

**PLANNING (LISTED BUILDINGS AND CONSERVATION AREAS) ACT 1990
SECTIONS 69 & 70**

Basingstoke and Deane Borough Council (hereinafter called "the Council") has COMPLETED A REVIEW of the NORTH WALTHAM CONSERVATION AREA pursuant to powers under Section 69(2) of the Planning (Listed Buildings and Conservation Areas) Act 1990. The original designation of the NORTH WALTHAM CONSERVATION AREA was made in 1981. The review has looked at the character, the appearance and the special architectural and historic interest of the conservation area and has determined that further areas should be designated as part of the NORTH WALTHAM CONSERVATION AREA.

The Council has determined that the areas described in the **Schedule** of this **Order** are of special architectural or historic interest, and that it is desirable to preserve or enhance their character or appearance. The Council has accordingly now included these areas in the NORTH WALTHAM CONSERVATION AREA.

SCHEDULE

The land to be included in the North Waltham Conservation Area is as follows:-

- (i) Land at 11 Old Barn Close, North Waltham. This land is more particularly identified and shown hatched in pink on the attached PLAN A
- (ii) Grass verge to the south of 1-5 Barley View, Maidenthorn Lane, North Waltham. This land is more particularly identified and shown hatched in pink on the attached PLAN B
- (iii) The whole of the North Waltham Conservation Area is now as shown outlined in black and pink and identified on PLAN C



Basingstoke
and Deane

Made under the Common Seal of
BASINGSTOKE AND DEANE BOROUGH COUNCIL

This 20th day of October 2022

The Common Seal of **BASINGSTOKE AND
DEANE BOROUGH COUNCIL**

was affixed to this Direction
in the presence of



.....

Authorised Signatory
Basingstoke and Deane Borough Council





Basingstoke and Deane

Civic Offices
London Road
Basingstoke
Hampshire
RG21 4AH


Tel: 01256 844 844

Email: customer.service@basingstoke.gov.uk

Web: www.basingstoke.gov.uk

Legend

 Conservation Area Extension



Extension Area = 321.05 Sqm

PLAN A

Site Address

North Waltham Conservation Area Extension

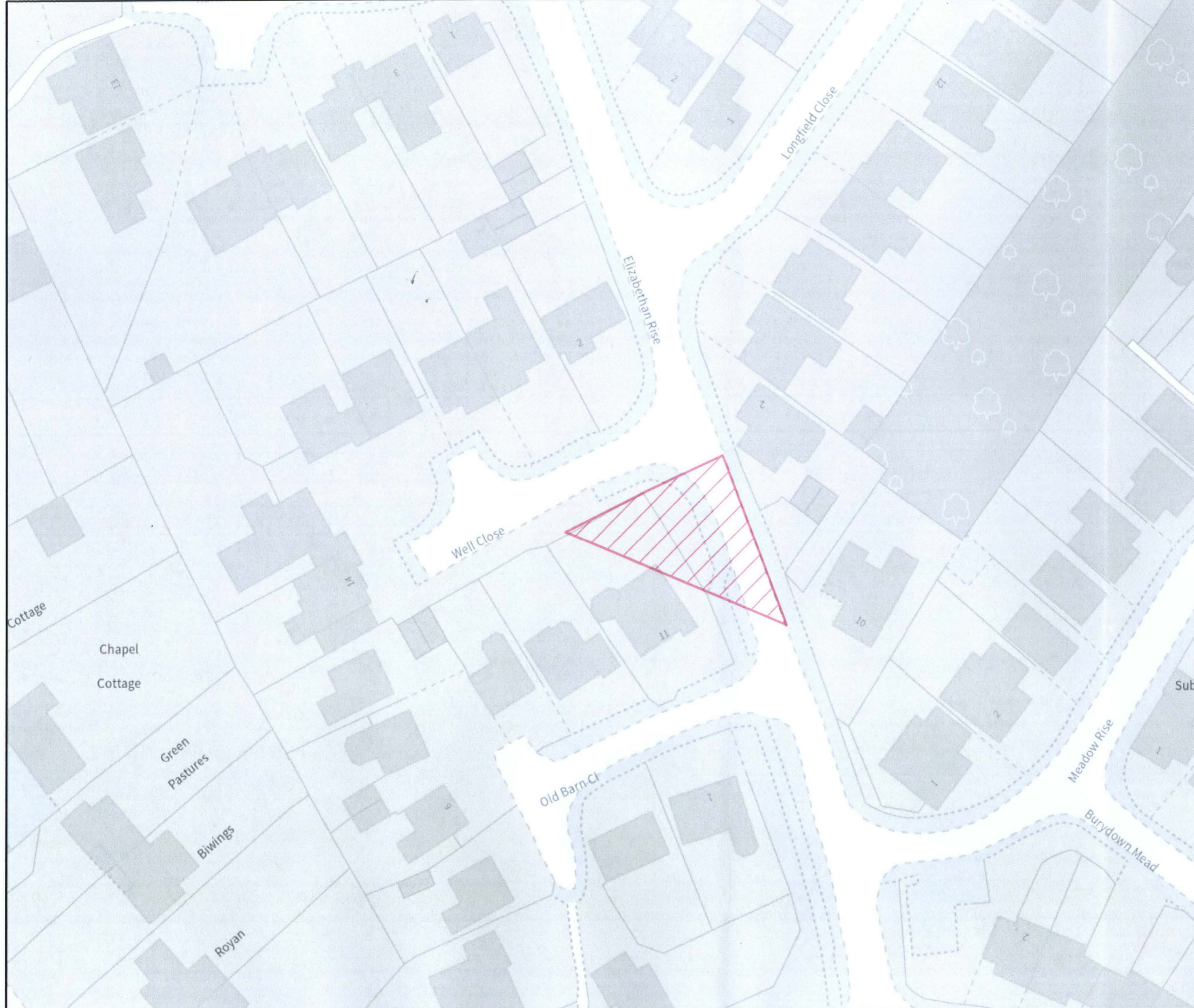
Drawing Number
DWG/CA/NW/CAE-A

Drawing Title
North Waltham Conservation Area Extension- Plan A

Plotted At: A3	Drawn By: Ain	Date: 27/09/2022
-------------------	------------------	---------------------

Scale: 1:500	Checked By:	Date: 27/09/2022
-----------------	-------------	---------------------

Crown copyright and Database rights 2022
Ordnance Survey. Licence No 100019356






Basingstoke and Deane

Civic Offices
London Road
Basingstoke
Hampshire
RG21 4AH

Tel: 01256 844 844
Email: customer.service@basingstoke.gov.uk
Web: www.basingstoke.gov.uk

Legend

 Conservation Area Extension



Extension Area = 330.05 Sqm

PLAN B

Site Address

North Waltham Conservation Area Extension

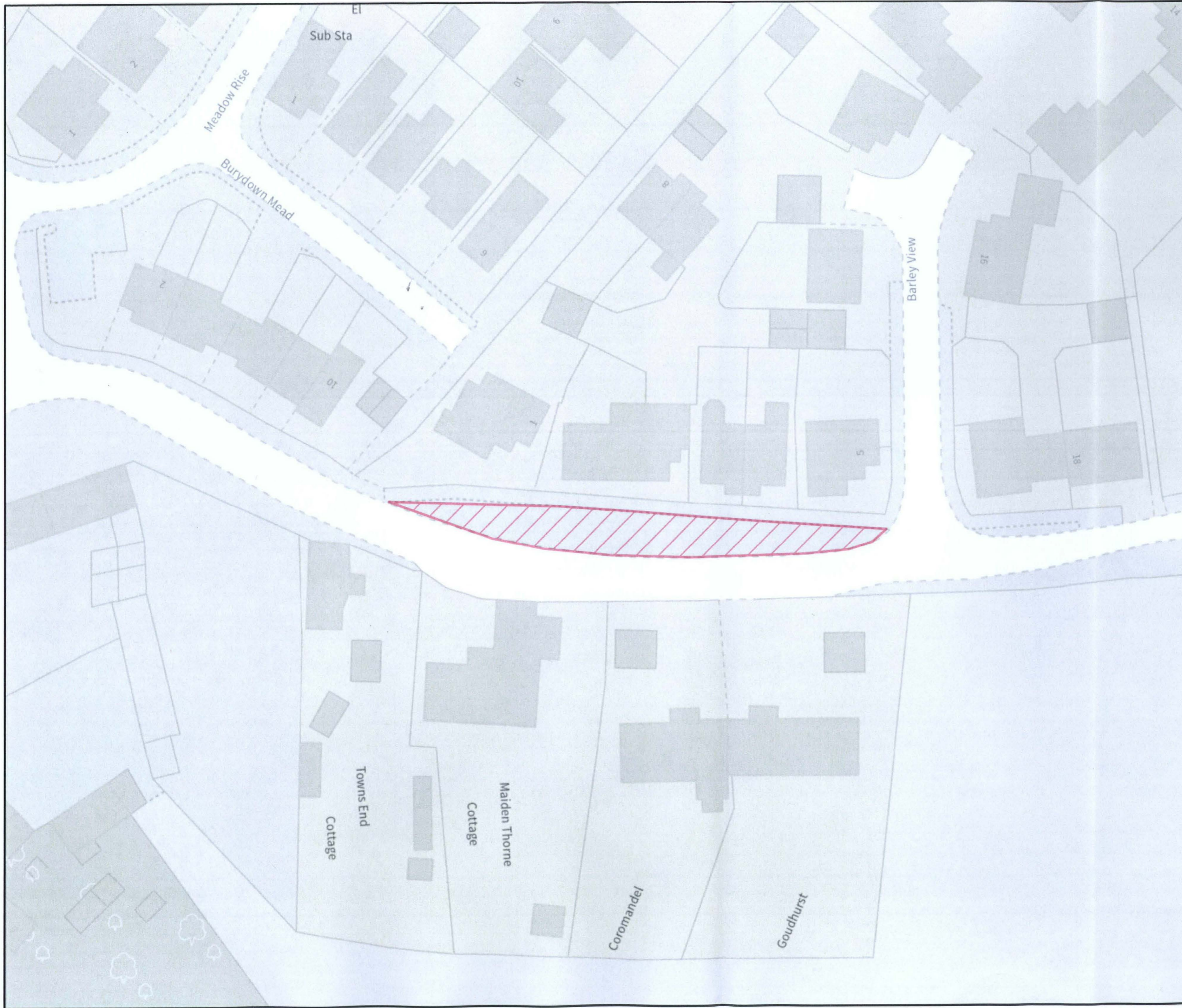
Drawing Number
DWG/CA/NW/CAE-B

Drawing Title
North Waltham Conservation Area
Extension- Plan B

Plotted At: A3	Drawn By: Ain	Date: 27/09/2022
-------------------	------------------	---------------------

Scale: 1:500	Checked By:	Date: 27/09/2022
-----------------	-------------	---------------------

Crown copyright and Database rights 2022
Ordnance Survey. Licence No 100019356





Basingstoke and Deane

Civic Offices
London Road
Basingstoke
Hampshire
RG21 4AH

Tel: 01256 844 844
Email: customer.service@basingsstoke.gov.uk
Web: www.basingstoke.gov.uk

Legend

□ Conservation Area Boundary



Plan C

Site Address
North Waltham Conservation Area Extension

Drawing Number
DWG/AIN/2022/LFC/CA

Title of Drawing
North Waltham Conservation Area Extension- Plan C

Plotted At: A0 Drawn By: AIN Date: 27/09/2022

Scale: 1:1,250 Checked By: AIN Date: 27/09/2022

Crown copyright and Database rights 2022
Ordnance Survey. Licence No 100019356

