

**BASINGSTOKE AND DEANE (OFF STREET PARKING PLACES) ORDER 2025
(AMENDMENT NO 1) (DIBLEY CLOSE, OAKRIDGE HALL FOR ALL COMMUNITY
CENTRE, SCHUBERT ROAD, THE WINKLE AND UPPER SHERBORNE ROAD CAR
PARK) ORDER 2025**

Basingstoke and Deane Borough Council (hereinafter called "The Council") in exercise of its power under Sections 1(1), 2(1) to (3), 4, 5, 32, 35, 124 and Part IV of Schedule 9 of the Road Traffic Regulation Act 1984 (hereinafter referred to as "the Act of 1984"), and all other enabling powers, with the consent of the County Council of Hampshire in accordance with Section 39 (3) of the Act of 1984, and after consulting the Chief of the Police in accordance with Part III, Paragraph 20 (1) of Schedule 9 to the Act of 1984, hereby makes the following Order:

1. The Basingstoke and Deane (Off Street Parking Places) Order 2025 ("the 2025 Order") shall be varied by this order as follows:

- 1.1 The details within Schedule 1 to this Order shall be included within Schedule 1 of the 2025 Order.
- 1.2 The plans annexed to this Order shall be included within the 2025 Order.
- 1.3 With the exception of the above provisions the 2025 Order remains unchanged and continues to be in force.

2. The effect of this Order will be to:

2.1 To add the following car parks to the Off-Street Parking Order to formalise parking within these car parks:

Dibley Close – general parking, disabled parking and electric vehicle charging places

Oakridge Hall for All Community Centre – Electric vehicle charging places

Schubert Road – general parking, disabled parking and electric vehicle charging places (Monday – Friday limited to 5 hours)


The Winkle - General parking, disabled parking and electric vehicle charging places

Upper Sherborne Road Car Park - General parking, disabled parking and electric vehicle charging places

3. This Order shall come into operation on 14 February 2026 and may be cited as the Basingstoke and Deane (Off Street Parking Places) Order 2025 (Amendment No 1) (Dibley Close, Oakridge Hall For All Community Centre, Schubert Road, The Winkle and Upper Sherborne Road Car Park) Order 2025.

THE COMMON SEAL of BASINGSTOKE)
AND DEANE BOROUGH COUNCIL was)
hereunto affixed this 10 day of)
February 2026 in the presence of:-)

A Greaves



Ann Greaves
Legal Services Manager

Schedule 1 – Parking Places

Number	Situation of Parking Place	Position in which Vehicles can park	Class of Vehicles	Days of Operation	Charging Hours	Maximum Period which vehicle may stay
41	Dibley Close Car Park	Wholly within those Parking Bays indicated by surface markings within the area shaded on the attached plan labelled "Dibley Close"	Permitted Vehicles	Monday to Sunday	All times	No limit
		Wholly within a disabled Parking Bay defined by surface markings and signage located within the boundaries of the Parking Place	Disabled Person's Vehicles	Monday to Sunday	All times	No limit
		Wholly within an electric vehicle parking place defined by surface markings and signage located within the boundaries of the Parking Place	Plug In/ Hybrid Vehicles	Monday to Sunday	All times	No limit
42	Oakridge Hall for All Community Centre Car Park	Wholly within an electric vehicle parking place defined by surface markings and signage located within the boundaries of the Parking Place	Plug In/ Hybrid Vehicles	Monday to Sunday	All times	No limit
43	Schubert Road Car Park	Wholly within those Parking Bays indicated by surface markings	Permitted Vehicles	Monday to Friday	All times	5 hours

		within the area shaded on the attached plan labelled "Schubert Road"		Saturday and Sunday	All times	No limit
		Wholly within a disabled Parking Bay defined by surface markings and signage located within the boundaries of the Parking Place	Disabled Person's Vehicles	Monday to Friday	All times	5 hours
				Saturday and Sunday	All times	No limit
		Wholly within an electric vehicle parking place defined by surface markings and signage located within the boundaries of the Parking Place	Plug In/ Hybrid Vehicles	Monday to Friday	All times	5 hours
				Saturday and Sunday	All times	No limit
44	The Winkle Car Park	Wholly within those Parking Bays indicated by surface markings within the area shaded on the attached plan labelled "The Winkle"	Permitted Vehicles	Monday to Sunday	All times	No limit
		Wholly within a disabled Parking Bay defined by surface markings and signage located within the boundaries of the Parking Place	Disabled Person's Vehicles	Monday to Sunday	All times	No limit
		Wholly within an electric vehicle parking place defined by surface markings and signage located within the boundaries of the Parking Place	Plug In/ Hybrid Vehicles	Monday to Sunday	All times	No limit

45	Upper Sherborne Road Car Park	Wholly within those Parking Bays indicated by surface markings within the area shaded on the attached plan labelled "Upper Sherborne Road"	Permitted Vehicles	Monday to Sunday	All times	No limit
		Wholly within a disabled Parking Bay defined by surface markings and signage located within the boundaries of the Parking Place	Disabled Person's Vehicles	Monday to Sunday	All times	No limit
		Wholly within an electric vehicle parking place defined by surface markings and signage located within the boundaries of the Parking Place	Plug In/ Hybrid Vehicles	Monday to Sunday	All times	No limit



KEY



Extent of parking place

OFF-STREET TRO

Rev	Description	Date
-	n/a	-

© Crown Copyright and database rights 2011 Ordnance Survey LA100019356.

PROJECT INFORMATION

DIBLEY CLOSE
CAR PARK
BASINGSTOKE

Scale	Checked by	Date
N.T.S	ARM	09/25
Plotted at	Drawn by	Date
A4	RP	09/25

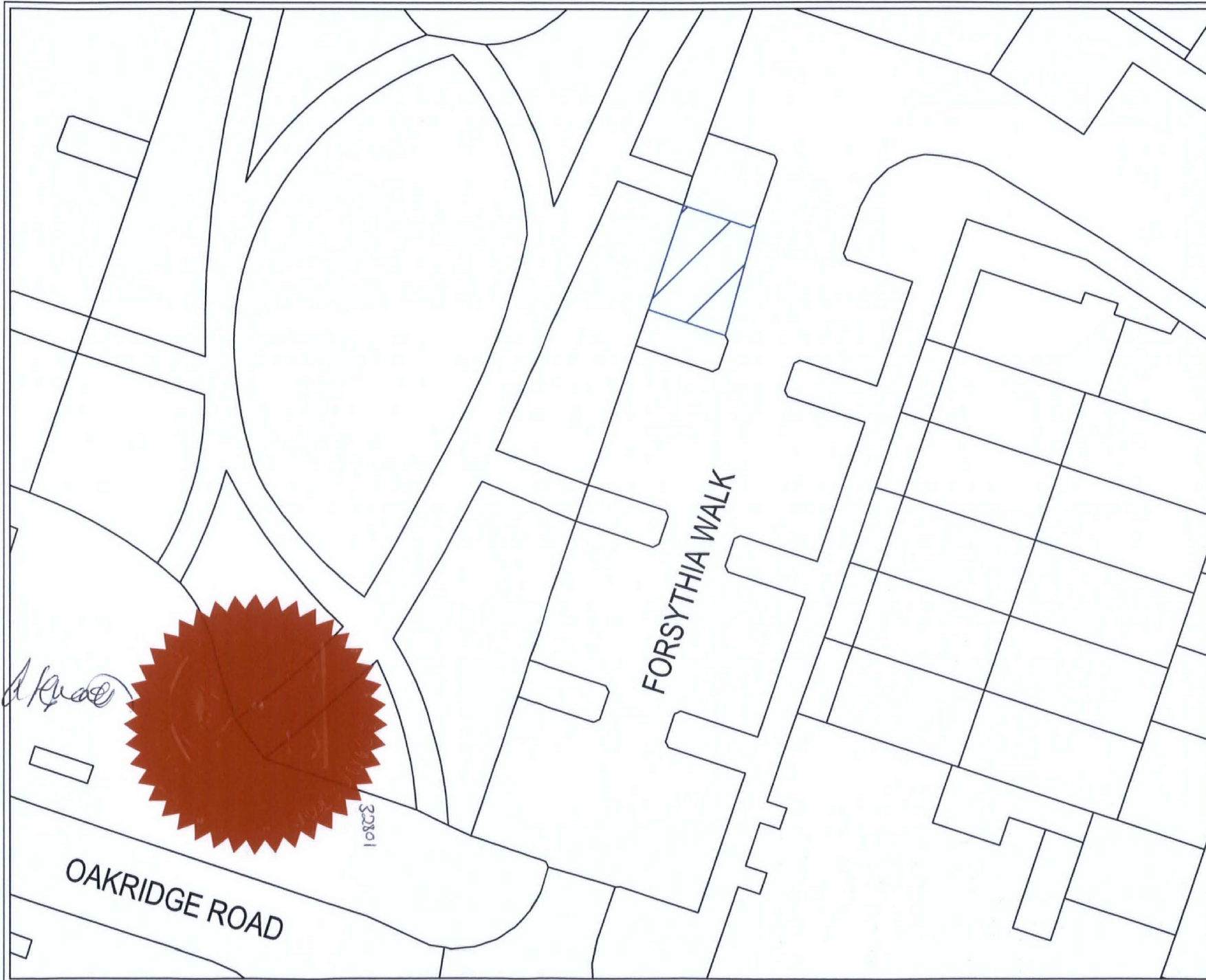


ENVIRONMENT & COMMUNITY SERVICES
BASINGSTOKE AND DEANE BOROUGH COUNCIL
CIVIC OFFICES
LONDON ROAD, BASINGSTOKE
HAMPSHIRE, RG21 4AH
☎ (01256) 844844
🌐 www.basingstoke.gov.uk
✉ engineering@basingstoke.gov.uk

Drawing number

41

32901
RP



KEY



Extent of parking place

OFF-STREET TRO

Rev	Description	Date
-	n/a	-

© Crown Copyright and database rights 2011 Ordnance Survey LA100019356.

PROJECT INFORMATION

OAKRIDGE HALL FOR ALL
COMMUNITY CENTRE
CAR PARK
BASINGSTOKE

Scale	Checked by	Date
N.T.S	ARM	09/25
Plotted at	Drawn by	Date
A4	RP	09/25



ENVIRONMENT &
COMMUNITY SERVICES
BASINGSTOKE AND DEANE
BOROUGH COUNCIL
CIVIC OFFICES
LONDON ROAD, BASINGSTOKE
HAMPSHIRE, RG21 4AH
(01256) 844844
www.basingstoke.gov.uk
engineering@basingstoke.gov.uk

Drawing number

42



KEY



Extent of parking place

OFF-STREET TRO

Rev	Description	Date
-	n/a	-

© Crown Copyright and database rights 2011 Ordnance Survey LA100019356.

PROJECT INFORMATION

SCHUBERT ROAD
CAR PARK
BASINGSTOKE

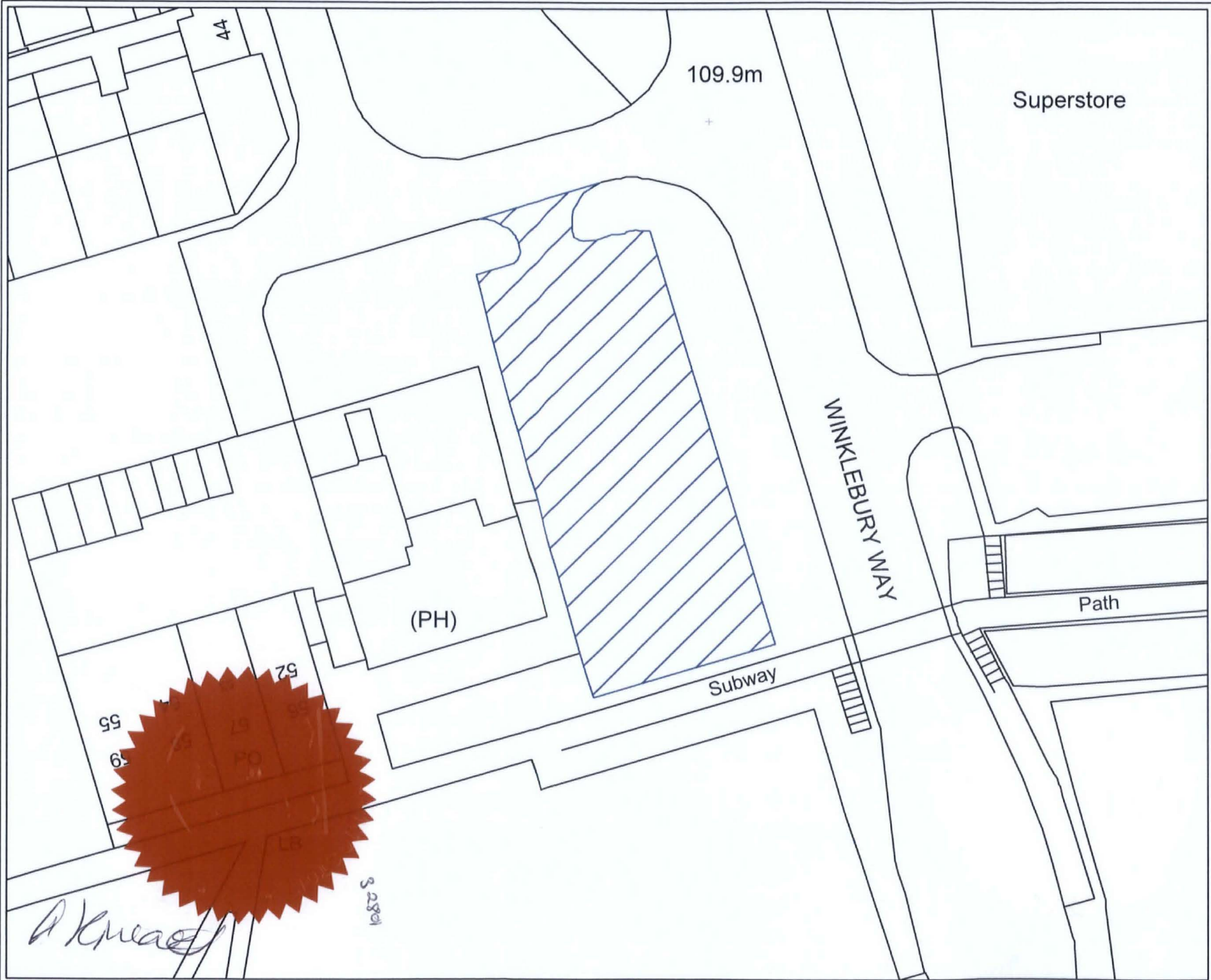
Scale	Checked by	Date
N.T.S	ARM	09/25
Plotted at	Drawn by	Date
A4	RP	09/25




ENVIRONMENT & COMMUNITY SERVICES
BASINGSTOKE AND DEANE BOROUGH COUNCIL
CIVIC OFFICES
LONDON ROAD, BASINGSTOKE HAMPSHIRE, RG21 4AH
(01256) 844844
www.basingstoke.gov.uk
engineering@basingstoke.gov.uk

Drawing number

43



KEY

 Extent of parking place

OFF-STREET TRO

Rev	Description	Date
-	n/a	-

© Crown Copyright and database rights 2011 Ordnance Survey LA100019356.

PROJECT INFORMATION

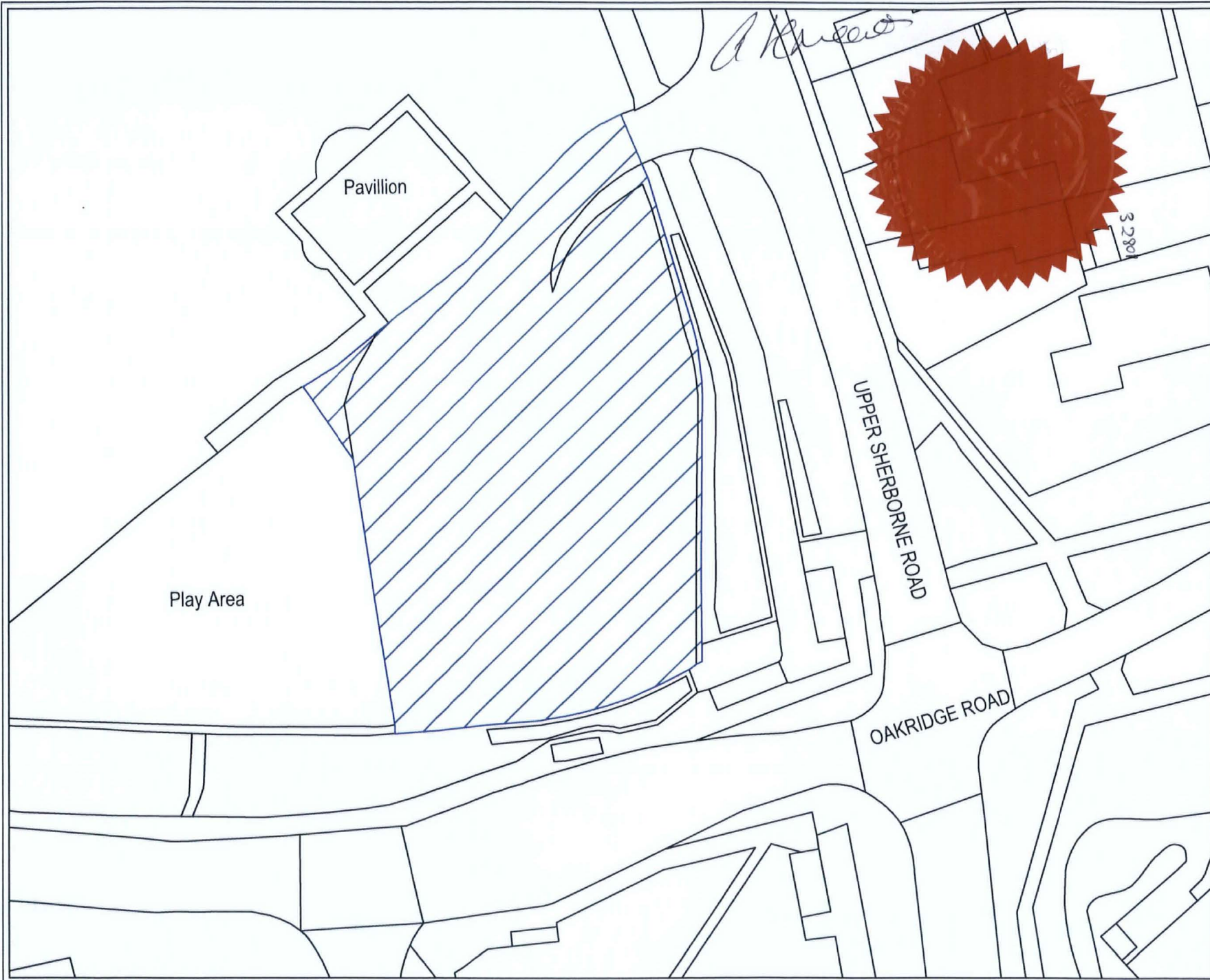
THE WINKLE
CAR PARK
BASINGSTOKE

Scale	Checked by	Date
N.T.S	ARM	09/25
Plotted at	Drawn by	Date
A4	RP	09/25




ENVIRONMENT & COMMUNITY SERVICES
BASINGSTOKE AND DEANE
BOROUGH COUNCIL
CIVIC OFFICES
LONDON ROAD, BASINGSTOKE
HAMPSHIRE, RG21 4AH
(01256) 844844
www.basingstoke.gov.uk
engineering@basingstoke.gov.uk

Drawing number **44**



KEY

 Extent of parking place

OFF-STREET TRO

Rev	Description	Date
-	n/a	-

© Crown Copyright and database rights 2011 Ordnance Survey LA100019356.

PROJECT INFORMATION

UPPER SHERBORNE ROAD
CAR PARK
BASINGSTOKE

Scale	Checked by	Date
N.T.S	ARM	09/25
Plotted at	Drawn by	Date
A4	RP	09/25



ENVIRONMENT & COMMUNITY SERVICES
BASINGSTOKE AND DEANE
BOROUGH COUNCIL
CIVIC OFFICES
LONDON ROAD, BASINGSTOKE
HAMPSHIRE, RG21 4AH
☎ (01256) 844844
🌐 www.basingstoke.gov.uk
✉ engineering@basingstoke.gov.uk

Drawing number

45